

**FORM CA17: NOTICE OF LANDOWNER DEPOSITS UNDER SECTION 31(6) OF
THE HIGHWAYS ACT 1980 AND SECTION 15A(1) OF THE COMMONS ACT 2006**

Nottinghamshire County Council

An application to deposit a map and statement and lodge a declaration under section 31(6) of the Highways Act 1980 has been made in relation to the land (or lands) described below and shown edged in red on the accompanying map.

PLEASE NOTE:

This deposit may affect rights over the land described below. Deposits made under section 31(6) of the Highways Act 1980 may prevent deemed dedication of public rights of way over such land under section 31(1) of that Act. For further information, please see guidance at; **www.gov.uk**.

Description of the land(s):

Land known as the Greasley Estate, situated south of the village of Underwood, and east of the village of Brinsley, Nottinghamshire.

Name of the Parish in which the land(s) is situated: Greasley and Selston

The deposit was submitted by Jonathan Morgan-Smith on behalf of Charles Carew Nott, Landowner

The authority maintains a register of maps, statements and declarations deposited under section 31A of the Highways Act 1980 and section 15B of the Commons Act 2006. This Landowner Declaration Register can be accessed online at: **<http://www.nottinghamshire.gov.uk>** or can be inspected free of charge by appointment at the Countryside Access Team, Nottinghamshire County Council, County Hall, West Bridgford, Nottingham. For further information please Contact Mary Mills Telephone 0115 977 5680 (Office opening hours: Mon. to Fri. 9:00am to 4:30pm).

Signed on behalf of Nottinghamshire County Council



Gary Wood: Group Manager, Highways and Transport

Date: 16th August 2019



SCHEDULE 1

Regulation 2(2)(a)

Application Form

Form CA16

Application Form for deposits under section 31(6) of the Highways Act 1980 and section 15A(1) of the Commons Act 2006

Please read the following guidance carefully before completing this form

1. Guidance relating to completion of this form is available from <https://www.gov.uk/town-and-village-greens-how-to-register>. Please refer to these separate notes when completing this form.
2. Parts A and F must be completed in all cases.
3. The form must be signed and dated by, or by a duly authorised representative of, every owner of land to which the application relates who is an individual, and by the secretary or some other duly authorised officer of every owner of land to which the application relates which is a body corporate or an unincorporated association.
4. In the case of land in joint ownership all the joint owners must complete paragraphs 2 and 3 of Part A and complete and sign the application in Part F, unless a duly authorised representative completes and signs the form on behalf of all of the owners of the land. Paragraph 3 should be completed in full to clearly explain the capacity of each applicant e.g. trustee, landowner's managing agent, executor.
5. 'Owner' is defined in section 61(3) of the Commons Act 2006 and section 31(7) of the Highways Act 1980 and means, broadly, a legal owner of the freehold interest in the land.
6. Where the application relates to more than one parcel of land, a description of each parcel should be included in Paragraph 4 of Part A and the remainder of the form should be completed to clearly identify which statement and/or declaration relates to which parcel of land. This may require the insertion of additional wording. See separate notes for further guidance. Multiple parcels of land should be clearly identified by coloured edging on any accompanying map.
7. Where a statement or declaration requires reference to colouring shown on an accompanying map or previously lodged map, the colouring must be clearly specified and must match that shown on the relevant map. For example, if a footpath is specified in a Part C declaration as shown coloured brown, the accompanying map or previously deposited map referred to must reflect that colouring.
8. An application must be accompanied by an ordnance map, or (in respect of declarations under Part C or statements under Part D of this form) refer to a map previously deposited in accordance with the Commons (Registration of Town or Village Greens) and Dedicated Highways (Landowner Statements and Declaration) (England) Regulations 2013 or (if deposited before 1st October 2013) in accordance with section 31(6) of the Highways Act 1980. Any accompanying map must be an ordnance map at a scale of not less than 1:10,560 showing the boundary of the land to which the application relates in coloured edging.
9. An application must be accompanied by the requisite fee – please ask the appropriate authority for details.

10. 'Appropriate authority' means (a) in relation to a map or statement deposited or declaration lodged under section 31(6) of that Act, an appropriate council (as defined in section 31(7) of the Highways Act 1980); and (b) in relation to a statement and map deposited under section 15A(1) of the 2006 Act, a commons registration authority (defined in section 4 of the Commons Act 2006 and section 2 of the Commons Registration Act 1965). In practice, the appropriate council and commons registration authority will usually be the same body.

**PART A: Information relating to the applicant and land to which the application relates
(all applicants must complete this Part)**

1. Name of appropriate authority to which the application is addressed:

Nottinghamshire County Council

2. Name and full address (including postcode) of applicant:

Jonathan Morgan-Smith
Olympic House
Doddington Road
Lincoln
LN6 3SE

3. Status of applicant (tick relevant box or boxes):

I am

(a) ☐ the owner of the land(s) described in paragraph 4.

(b) ☒ making this application and the statements/declarations it contains on behalf of **Charles Carew Nott** who is the owner of the land(s) described in paragraph 4 and in my capacity as **Agent to Charles Carew Nott**.

4. Insert description of the land(s) to which the application relates (including full address and postcode):

Land known as the Greasley Estate, situated south of the village of Underwood, Nottinghamshire, NG16 5FQ and east of the village of Brinsley, Nottinghamshire, NG16 3QR.

5. Ordnance Survey six-figure grid reference(s) of a point within the area of land(s) to which the application relates (if known):

SK477499, SK475486 and SK498492

6. This deposit comprises the following statement(s) and/or declarations (*delete Parts B, C, or D where not applicable*):

☒ Part B (Highways Statement)

PART B: Statement under section 31(6) of the Highways Act 1980

Charles Carew Nott is the owner of the land described in paragraph 4 of Part A of this form and shown **outlined in red** on the map accompanying this statement.

Ways shown by the green spaced line on the accompanying map are public bridleways.



No other ways over the land shown **outlined in red** on the accompanying map have been dedicated as highways.

PART E: Additional information relevant to the application
(insert any additional information relevant to the application)

This new Statement covers no additional land to previous statements and declarations, it merely excludes land no longer in Charles Carew Nott's ownership.

PART F: Statement of Truth
(all applicants must complete this Part)

WARNING: If you dishonestly enter information or make a statement that you know is, or might be, untrue or misleading, and intend by doing so to make a gain for yourself or another person, or to cause loss or the risk of loss to another person, you may commit the offence of fraud under section 1 of the Fraud Act 2006, the maximum penalty for which is 10 years' imprisonment or an unlimited fine, or both.

I BELIEVE THAT THE FACTS AND MATTERS CONTAINED IN THIS FORM ARE TRUE

Signature (of the person making the statement of truth):

Print full name: JONATHAN MORGAN-SMITH MRICS

Date:

5th August 2019

You should keep a copy of the completed form

Data Protection Act 1998 - Fair Processing Notice

The purpose of this Fair Processing Notice is to inform you of the use that will be made of your personal data, as required by the Data Protection Act 1998.

The appropriate authority (see explanation of definition in above guidance notes) in England is the data controller in respect of any personal data that you provide when you complete this form.

The information that you provide will be used by the appropriate authority in its duties to process applications to deposit statements, maps and declarations under section 31(6) the Highways Act 1980 and statements under section 15A(1) of the Commons Act 2006. The information you provide will also be used by the appropriate authority in its duty to update the registers in which details of such deposits are recorded under the Dedicated Highways (Registers under Section 31A of the Highways Act 1980) (England) Regulations 2007 and the Commons (Registration of Town or Village Greens) and Dedicated Highways (Landowner Statements and Declarations) (England) Regulations 2013.

The appropriate authority is required by the legislation above to maintain a register which holds information provided in this form, which can be inspected online or in person by members of the public on request. It may also be required to release information, including personal data and commercial information, on request under the Environmental Information Regulations 2004 or the Freedom of Information Act 2000. However, the appropriate authority will not permit any unwarranted breach of confidentiality nor will they act in contravention of their obligations under the Data Protection Act 1998.



SCHEDULE 1

Regulation 2(2)(a)

Application Form

Form CA16

Application Form for deposits under section 31(6) of the Highways Act 1980 and section 15A(1) of the Commons Act 2006

Please read the following guidance carefully before completing this form

1. Guidance relating to completion of this form is available from <https://www.gov.uk/town-and-village-greens-how-to-register>. Please refer to these separate notes when completing this form.
2. Parts A and F must be completed in all cases.
3. The form must be signed and dated by, or by a duly authorised representative of, every owner of land to which the application relates who is an individual, and by the secretary or some other duly authorised officer of every owner of land to which the application relates which is a body corporate or an unincorporated association.
4. In the case of land in joint ownership all the joint owners must complete paragraphs 2 and 3 of Part A and complete and sign the application in Part F, unless a duly authorised representative completes and signs the form on behalf of all of the owners of the land. Paragraph 3 should be completed in full to clearly explain the capacity of each applicant e.g. trustee, landowner's managing agent, executor.
5. 'Owner' is defined in section 61(3) of the Commons Act 2006 and section 31(7) of the Highways Act 1980 and means, broadly, a legal owner of the freehold interest in the land.
6. Where the application relates to more than one parcel of land, a description of each parcel should be included in Paragraph 4 of Part A and the remainder of the form should be completed to clearly identify which statement and/or declaration relates to which parcel of land. This may require the insertion of additional wording. See separate notes for further guidance. Multiple parcels of land should be clearly identified by coloured edging on any accompanying map.
7. Where a statement or declaration requires reference to colouring shown on an accompanying map or previously lodged map, the colouring must be clearly specified and must match that shown on the relevant map. For example, if a footpath is specified in a Part C declaration as shown coloured brown, the accompanying map or previously deposited map referred to must reflect that colouring.
8. An application must be accompanied by an ordnance map, or (in respect of declarations under Part C or statements under Part D of this form) refer to a map previously deposited in accordance with the Commons (Registration of Town or Village Greens) and Dedicated Highways (Landowner Statements and Declaration) (England) Regulations 2013 or (if deposited before 1st October 2013) in accordance with section 31(6) of the Highways Act 1980. Any accompanying map must be an ordnance map at a scale of not less than 1:10,560 showing the boundary of the land to which the application relates in coloured edging.
9. An application must be accompanied by the requisite fee – please ask the appropriate authority for details.

10. 'Appropriate authority' means (a) in relation to a map or statement deposited or declaration lodged under section 31(6) of that Act, an appropriate council (as defined in section 31(7) of the Highways Act 1980); and (b) in relation to a statement and map deposited under section 15A(1) of the 2006 Act, a commons registration authority (defined in section 4 of the Commons Act 2006 and section 2 of the Commons Registration Act 1965). In practice, the appropriate council and commons registration authority will usually be the same body.

**PART A: Information relating to the applicant and land to which the application relates
(all applicants must complete this Part)**

1. Name of appropriate authority to which the application is addressed:

Nottinghamshire County Council

2. Name and full address (including postcode) of applicant:

Jonathan Morgan-Smith
Olympic House
Doddington Road
Lincoln
LN6 3SE

3. Status of applicant (tick relevant box or boxes):

I am

(a) ☐ the owner of the land(s) described in paragraph 4.

(b) ☒ making this application and the statements/declarations it contains on behalf of

Charles Carew Nott who is the owner of the land(s) described in paragraph 4 and in my capacity as Agent to **Charles Carew Nott**.

4. Insert description of the land(s) to which the application relates (including full address and postcode):

Land known as The Greasley Estate situated south of the village of Underwood, Nottinghamshire, NG16 5FQ and east of the village of Brinsley, Nottinghamshire NG16 3QR.

5. Ordnance Survey six-figure grid reference(s) of a point within the area of land(s) to which the application relates (if known):

SK477499, SK475486 and SK498492

6. This deposit comprises the following statement(s) and/or declarations (*delete Parts B, C, or D where not applicable*):

☒ Part C (Highways Declaration)

PART C: Declaration under section 31(6) of the Highways Act 1980

1. **Charles Carew Nott** is the owner of the land described in paragraph 4 of Part A of this form and shown **outlined in red** on the map accompanying this declaration/lodged with Nottinghamshire County Council on 7th August 2019.
2. On 7th August 2019 **Charles Carew Nott** deposited with **Nottinghamshire County Council**, being the appropriate council, a statement accompanied by maps showing **Charles Carew Nott's** property **outlined in red** which stated that:

Ways shown by **lined green** on the accompanying map are public bridleways.



No other ways had been dedicated as highways over **Charles Carew Nott's** property.

4. No additional ways have been dedicated over the land **outlined in red** on the map accompanying this declaration/referenced in paragraph 1 above since the statement dated 5th August 2019 other than those byways open to all traffic restricted byways, bridleways, footpaths marked in the appropriate colour on the map accompanying this declaration and at the present time **Charles Carew Nott** has no intention of dedicating any more public rights of way over the property.

PART E: Additional information relevant to the application
(insert any additional information relevant to the application)

This new Declaration covers no additional land to previous statements and declarations, it merely excludes land no longer in Charles Carew Nott's ownership.

PART F: Statement of Truth
(all applicants must complete this Part)

WARNING: If you dishonestly enter information or make a statement that you know is, or might be, untrue or misleading, and intend by doing so to make a gain for yourself or another person, or to cause loss or the risk of loss to another person, you may commit the offence of fraud under section 1 of the Fraud Act 2006, the maximum penalty for which is 10 years' imprisonment or an unlimited fine, or both.

I BELIEVE THAT THE FACTS AND MATTERS CONTAINED IN THIS FORM ARE TRUE,

Signature (of the person making the statement of truth):

Print full name: JONATHAN MORGAN-SMITH MRICS F.

Date:

8th August 2019

You should keep a copy of the completed form

Data Protection Act 1998 - Fair Processing Notice

The purpose of this Fair Processing Notice is to inform you of the use that will be made of your personal data, as required by the Data Protection Act 1998.

The appropriate authority (see explanation of definition in above guidance notes) in England is the data controller in respect of any personal data that you provide when you complete this form.

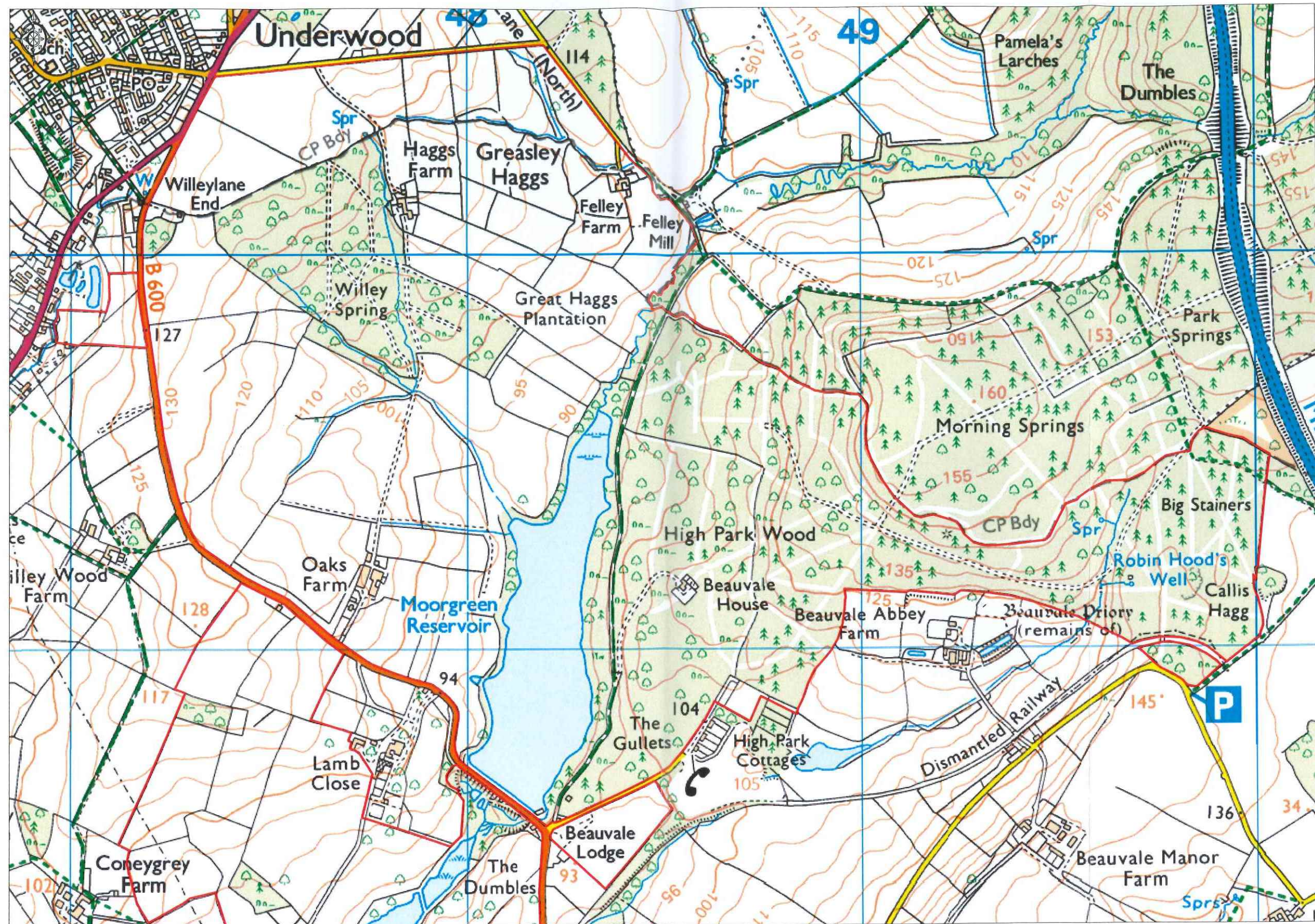
The information that you provide will be used by the appropriate authority in its duties to process applications to deposit statements, maps and declarations under section 31(6) the Highways Act 1980 and statements under section 15A(1) of the Commons Act 2006. The information you provide will also be used by the appropriate authority in its duty to update the registers in which details of such deposits are recorded under the Dedicated Highways (Registers under Section 31A of the Highways Act 1980) (England) Regulations 2007 and the Commons (Registration of Town or Village Greens) and Dedicated Highways (Landowner Statements and Declarations) (England) Regulations 2013.

The appropriate authority is required by the legislation above to maintain a register which holds information provided in this form, which can be inspected online or in person by members of the public on request. It may also be required to release information, including personal data and commercial information, on request under the Environmental Information Regulations 2004 or the Freedom of Information Act 2000. However, the appropriate authority will not permit any unwarranted breach of confidentiality nor will they act in contravention of their obligations under the Data Protection Act 1998.

Map 1, Greasley Estate

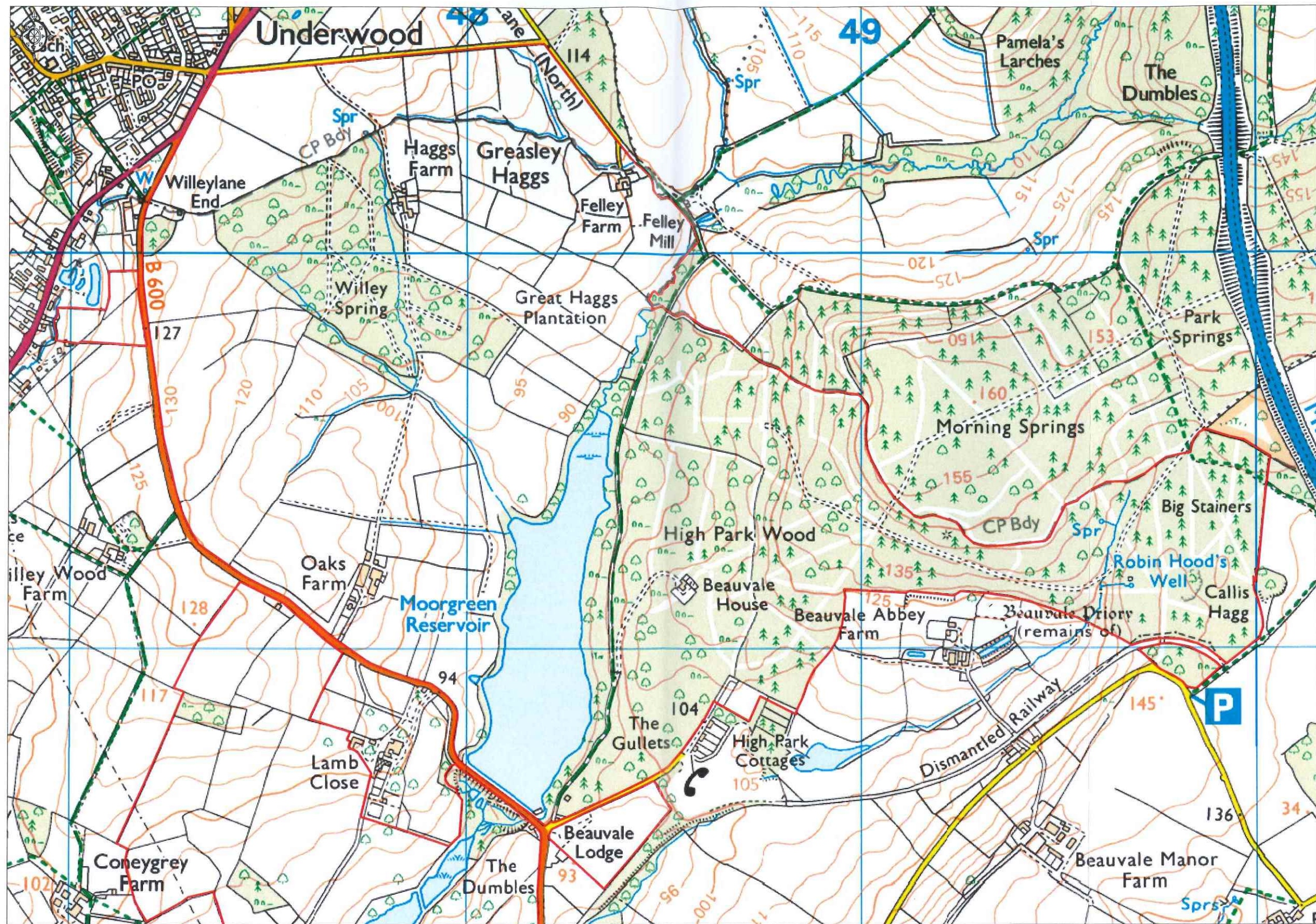


Map 2, Greasley Estate



Ordnance Survey © Crown Copyright 2019. All rights reserved. Licence number 100022432. Plotted Scale - 1:10000

Map 2, Greasley Estate



5 August 2019
TCC/S31/Nottinghamshire



Ms M Mills
Countryside Access Team
Nottinghamshire County Council
County Hall
West Bridgford
Nottingham
NG2 7QP

Martin Borley BSc (Hons) MSc
E: martin.borley@savills.com
DL: +44 (0) 1522 507 316
F: +44 (0) 1522 508 901

Olympic House
Doddington Road
Lincoln LN6 3SE
T: +44 (0) 1522 508 900
F: +44 (0) 1522 508 901
savills.com

Dear Ms Miles

**HIGHWAYS ACT 1980 SECTION 31(6)
LAND KNOWN AS THE GREASLEY ESTATE, SITUATED SOUTH OF THE VILLAGE OF UNDERWOOD,
NOTTINGHAMSHIRE, NG16 5FQ AND EAST OF THE VILLAGE OF BRINSLEY, NOTTINGHAMSHIRE,
NG16 3QR**

Please find enclosed a CA16 Application Form for the deposit under Section 31(6) of the Highways Act 1980 in relation to the property below:


**Land known as the Greasley Estate, situated south of the village of Underwood, Nottinghamshire,
NG16 5FQ and east of the village of Brinsley, Nottinghamshire, NG16 3QR**

Please note that this application is on behalf of Charles Carew Nott. A cheque is enclosed for £154.00 payable to Nottinghamshire County Council.

We have noted that there will be no additional charge if the highways declaration is lodged within one month of the CA16 Application. Please can Nottinghamshire County Council inform us of the date on which you receive the CA16 Application so that we can date the declaration accordingly. We will wait to receive written confirmation of this.

We look forward to hearing from you in due course.

Yours sincerely



**Martin Borley MSc MRICS
Rural**

Enc



8 August 2019
TCC/S31/Nottinghamshire



Ms M Mills
Countryside Access Team
Nottinghamshire County Council
County Hall
West Bridgford
Nottingham
NG2 7QP

Martin Borley BSc (Hons) MSc
E: martin.borley@savills.com
DL: +44 (0) 1522 507 316
F: +44 (0) 1522 508 901

Olympic House
Doddington Road
Lincoln LN6 3SE
T: +44 (0) 1522 508 900
F: +44 (0) 1522 508 901
savills.com

Dear Ms Miles

**HIGHWAYS ACT 1980 SECTION 31(6)
LAND KNOWN AS THE GREASLEY ESTATE, SITUATED SOUTH OF THE VILLAGE OF UNDERWOOD,
NOTTINGHAMSHIRE, NG16 5FQ AND EAST OF THE VILLAGE OF BRINSLEY, NOTTINGHAMSHIRE,
NG16 3QR**

Please find enclosed a CA16 Application Form Declaration for the deposit under Section 31(6) of the Highways Act 1980 in relation to the property below:

Land known as the Greasley Estate, situated south of the village of Underwood, Nottinghamshire, NG16 5FQ and east of the village of Brinsley, Nottinghamshire, NG16 3QR

We look forward to receiving written confirmation that the declaration has been lodged with Nottinghamshire County Council.

We look forward to hearing from you in due course.

Yours sincerely

**Martin Borley MSc MRICS
Rural**

Enc

