





**Key**

 Study Area (1km radius)

**Tarporley Siltstone Formation**

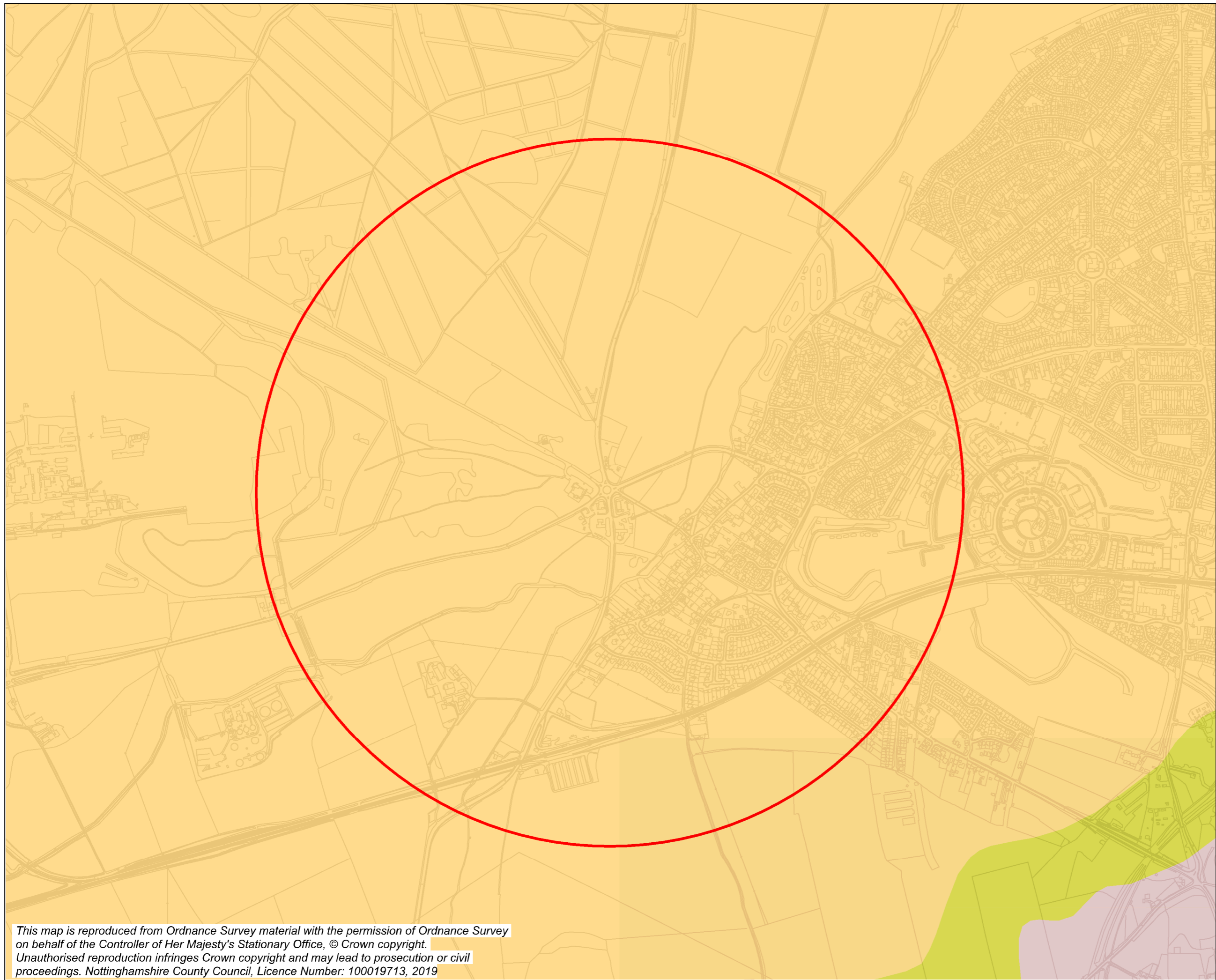
 Mudstone, Siltstone, Sandstone

**Chester Formation**

 Sandstone

**Retford Member**

 Mudstone



Contains British Geological Survey materials © UKRI 2019

Rev	Description	Drawn	Chkd	Auth	Date

**A614 Corridor Improvements - Ollerton**

Property No.	Project No.
	HW20990

**Environmental Constraints Bedrock Geology**

Scale: 1:10,000 @ A3	Drawn	AD	Date	5/19
	Chkd	DAC	Date	5/19
	Auth	DAC	Traced	

Drawing No.	Rev
<b>EMD/HW20949/01/05</b>	

in partnership with




[www.viaem.co.uk](http://www.viaem.co.uk) Tel 01623 873873  
Bilthorpe Depot, Bilthorpe Business Park  
Bilthorpe Nottinghamshire NG22 8ST

This map is reproduced from Ordnance Survey material with the permission of Ordnance Survey on behalf of the Controller of Her Majesty's Stationary Office, © Crown copyright. Unauthorised reproduction infringes Crown copyright and may lead to prosecution or civil proceedings. Nottinghamshire County Council, Licence Number: 100019713, 2019