






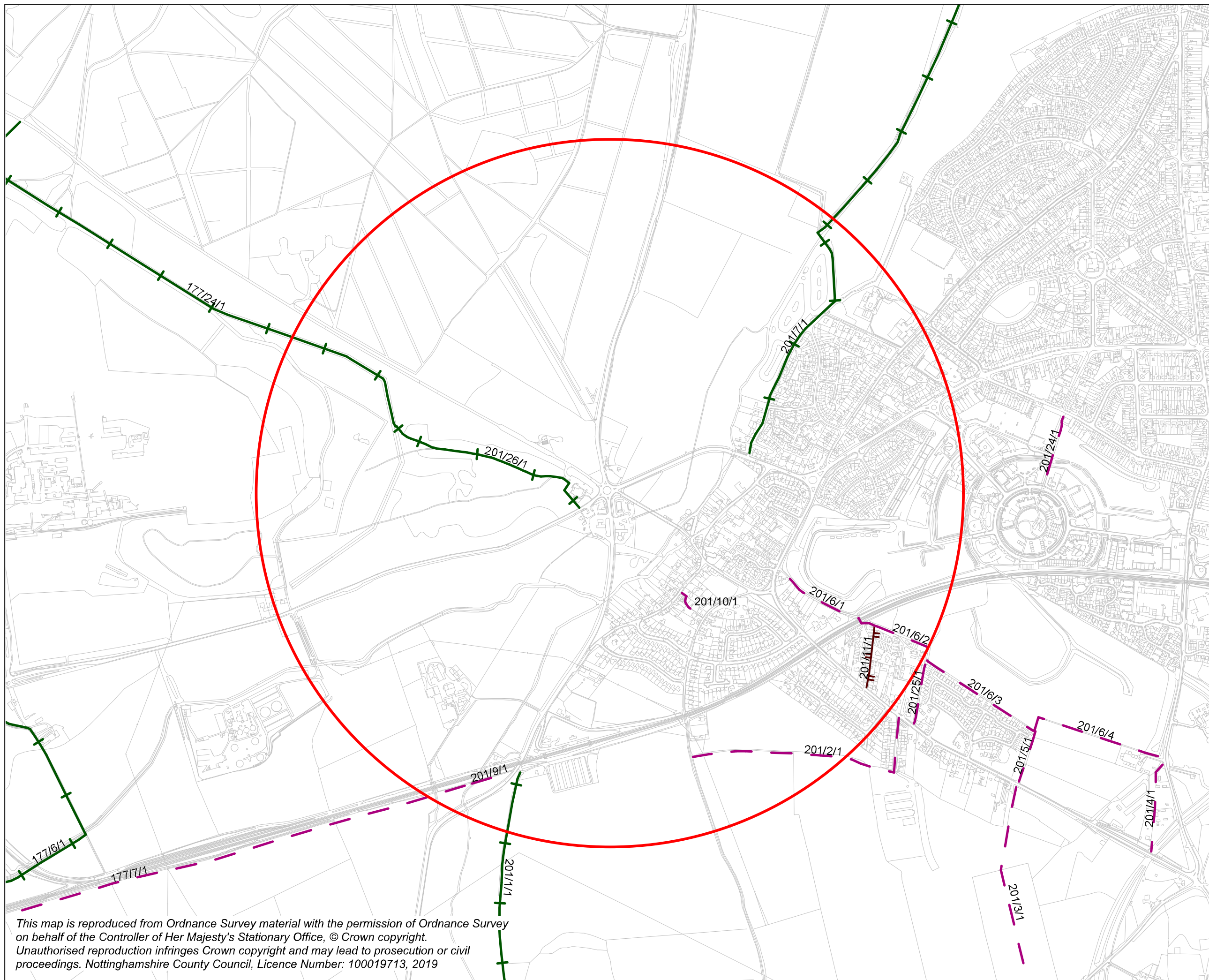
Key

 Study Area (1km radius)

Rights of Way

 Public Footpath

 Bridleway



Rev	Status	Description	Drawn	Chkd	Auth	Date
Project						

A614 Corridor Improvements - Ollerton

Property No.	Project No.
	HW20949

**Environmental Constraints
Public Rights of Way**

Scale 1:10,000 @ A3	Drawn	AD	Date	5/19
	Chkd	DAC	Date	5/19
	Auth	DAC	Traced	

Drawing No.	Rev

EMD/HW20949/01/03



In partnership with
via **Nottinghamshire County Council**

www.viaem.co.uk Tel 01623 873873
Bilthorpe Depot, Bilthorpe Business Park
Bilthorpe Nottinghamshire NG22 8ST

This map is reproduced from Ordnance Survey material with the permission of Ordnance Survey on behalf of the Controller of Her Majesty's Stationary Office, © Crown copyright. Unauthorised reproduction infringes Crown copyright and may lead to prosecution or civil proceedings. Nottinghamshire County Council, Licence Number: 100019713, 2019