




Key

 Study Area (1km radius)

**Mercia Mudstone Group
Gunthorpe Member**


 Mudstone

 Siltstone

Radcliffe Member

 Mudstone, Siltstone

Tarporley Siltstone Formation

 Mudstone, Siltstone, Sandstone

Contains British Geological Survey
materials © UKRI 2019

Rev Status	Description	Drawn	Chkd	Auth	Date

**A614 Corridor Improvements
- Lowdham**

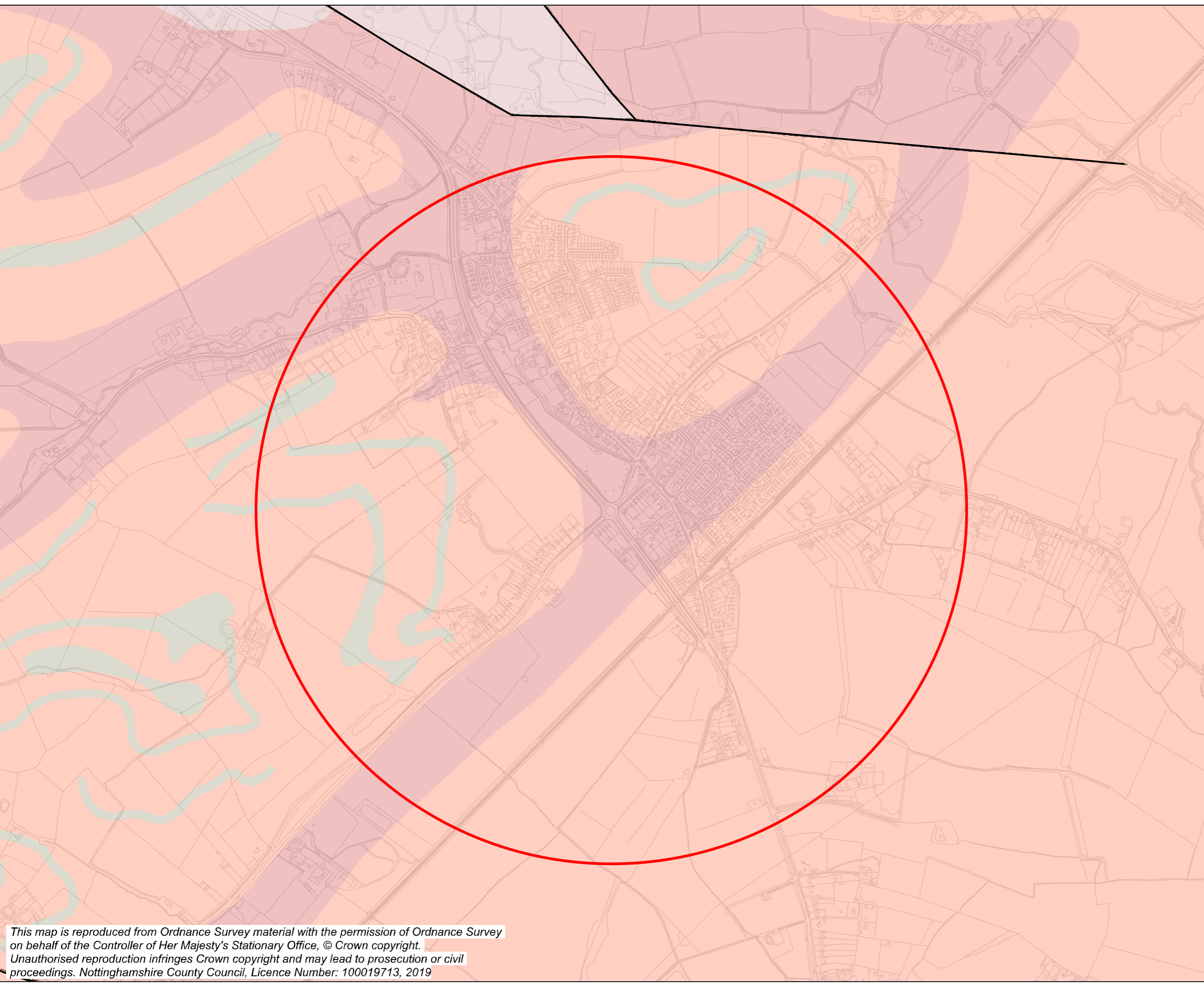
Property No.	Project No.
	HW20990

**Environmental Constraints
Bedrock Geology**

Scale 1:10,000 @ A3	Drawn	AD	Date	5/19
	Chkd	DAC	Date	5/19
	Auth	DAC	Traced	

Drawing No.	Rev
EMD/HW20949/06/05	

in partnership with
 
www.viaem.co.uk Tel 01623 873873
Bilthorpe Depot, Bilthorpe Business Park
Bilthorpe Nottinghamshire NG22 8ST



This map is reproduced from Ordnance Survey material with the permission of Ordnance Survey on behalf of the Controller of Her Majesty's Stationary Office, © Crown copyright. Unauthorised reproduction infringes Crown copyright and may lead to prosecution or civil proceedings. Nottinghamshire County Council, Licence Number: 100019713, 2019