




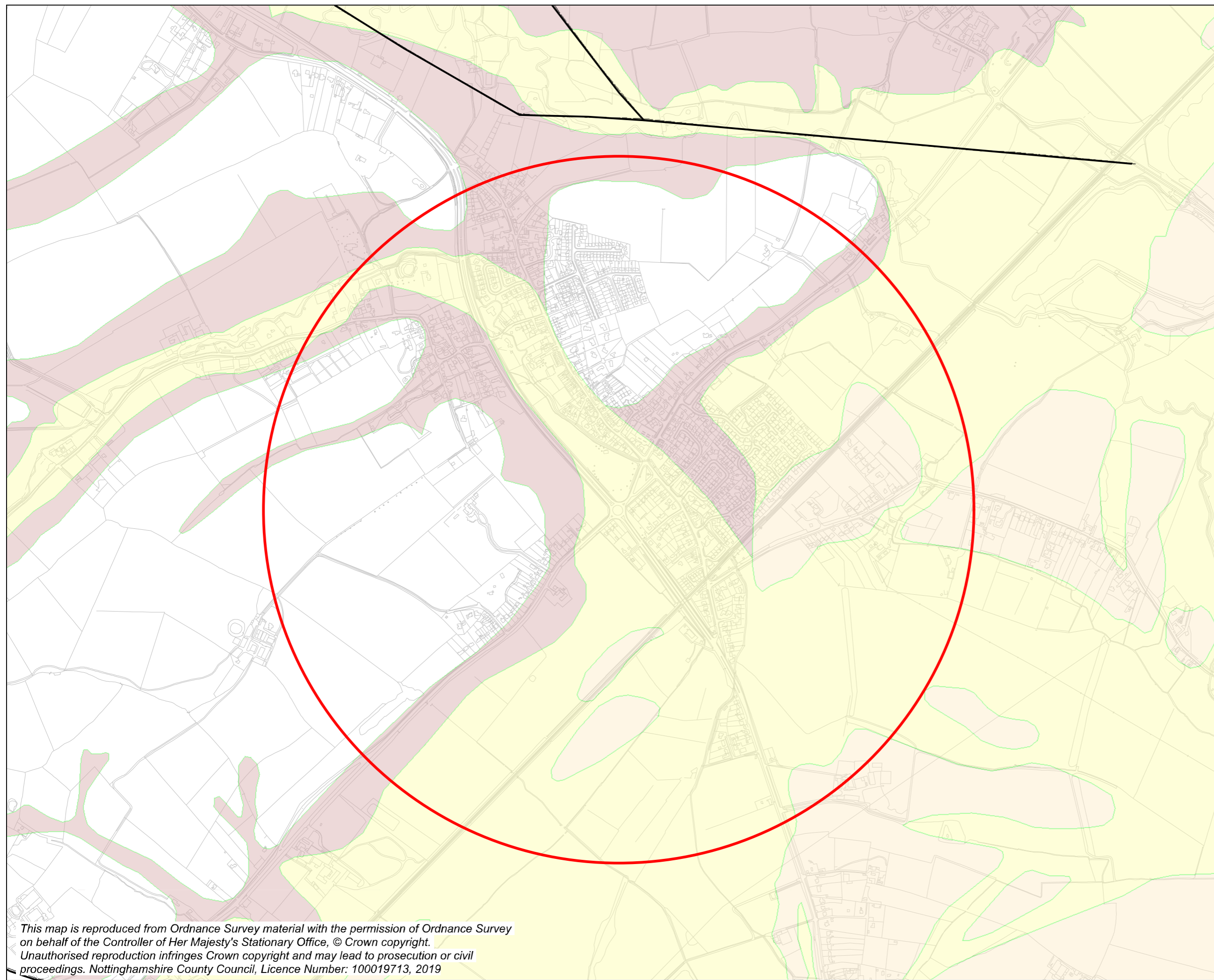




**Key**

-  Study Area (1km radius)
-  Alluvium
-  Head
-  Holme Pierrepont Sand and Gravel Member
-  Faultline



Contains British Geological Survey materials © UKRI 2019

Rev Status	Description	Drawn	Chkd	Auth	Date
Project					

**A614 Corridor Improvements - Lowdham**

Property No.	Project No.
	HW20990

**Environmental Constraints Superficial Geology**

Scale 1:10,000 @ A3	Drawn	AD	Date	5/19
	Chkd	DAC	Date	5/19
	Auth	DAC	Traced	

Drawing No.	Rev
<b>EMD/HW20949/06/04</b>	

This map is reproduced from Ordnance Survey material with the permission of Ordnance Survey on behalf of the Controller of Her Majesty's Stationary Office, © Crown copyright. Unauthorised reproduction infringes Crown copyright and may lead to prosecution or civil proceedings. Nottinghamshire County Council, Licence Number: 100019713, 2019

in partnership with  
**via**   
www.viaem.co.uk Tel 01623 873873  
Bilthorpe Depot, Bilthorpe Business Park  
Bilthorpe Nottinghamshire NG22 8ST