





Key

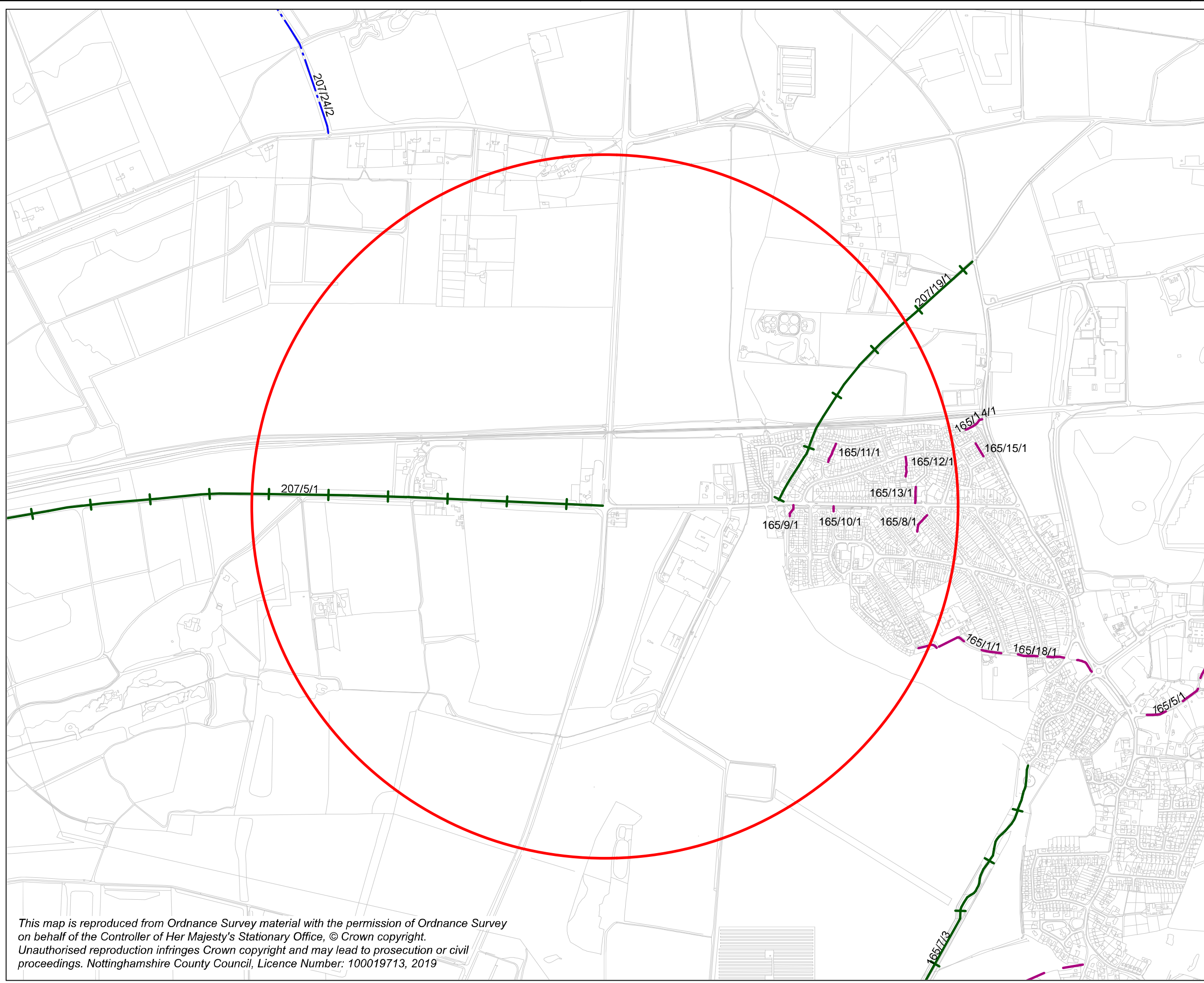
 Study Area (1km radius)

Rights of Way

 Public Footpath

 Bridleway

 Restricted Byway



Rev	Status	Description	Drawn	Chk'd	Auth	Date
Project						

A614 Corridor Improvements - Mickledale Lane

Property No.	Project No.
	HW20949

**Environmental Constraints
Public Rights of Way**

Scale 1:10,000 @ A3	Drawn	AD	Date	5/19
	Chk'd	DAC	Date	5/19
	Auth	DAC	Traced	

Drawing No.	Rev
EMD/HW20949/03/03	

In partnership with




www.viaem.co.uk Tel 01623 873873
Bilthorpe Depot, Bilthorpe Business Park
Bilthorpe Nottinghamshire NG22 8ST

This map is reproduced from Ordnance Survey material with the permission of Ordnance Survey on behalf of the Controller of Her Majesty's Stationary Office, © Crown copyright. Unauthorised reproduction infringes Crown copyright and may lead to prosecution or civil proceedings. Nottinghamshire County Council, Licence Number: 100019713, 2019