

APPLICATION FOR A MODIFICATION ORDER

WILDLIFE AND COUNTRYSIDE ACT 1981 NOTTINGHAMSHIRE DEFINITIVE MAP AND STATEMENT

To: COUNTRYSIDE ACCESS TEAM
NOTTINGHAMSHIRE COUNTY COUNCIL
COUNTY HALL
WEST BRIDGFORD
NOTTINGHAMSHIRE NG2 7QP

We, East Markham Parish Council hereby apply for an order under Section 53(2) of the Wildlife and Countryside Act 1981 modifying the Nottinghamshire Definitive Map and Statement for the District of Bassetlaw by:-

- upgrading to a restricted byway East Markham Footpath No. 13 from the junction with Church Street (point A) to point B on the application map and
- add a restricted byway between point B on East Markham Footpath No. 13 and point C on the application map (along the route known historically as Church Lane)


We attach copies and list below the following documentary evidence (including statements of witness(es)) in support of this application, and acknowledge that the information submitted will be made publicly available.


DOCUMENTS

Three User Evidence Statements
1774 Chapmans Map extract
1712 and 1812-16 Road Names plans
1816 East Markham Inclosure Map extract
1835 Sanderson's Map extract
Annotated photographs dated 1977
1900 OS Sheet XV South-west

Dated 27 October 2023

Signed






Nottinghamshire County Council

Church Lane, East Markham Application Plan
Issued to: [REDACTED]
East Markham Parish Council








Scale 1:1,250
Date 13/12/2022
Produced by Helen Swift

 Highway Maintainable at Public Expense

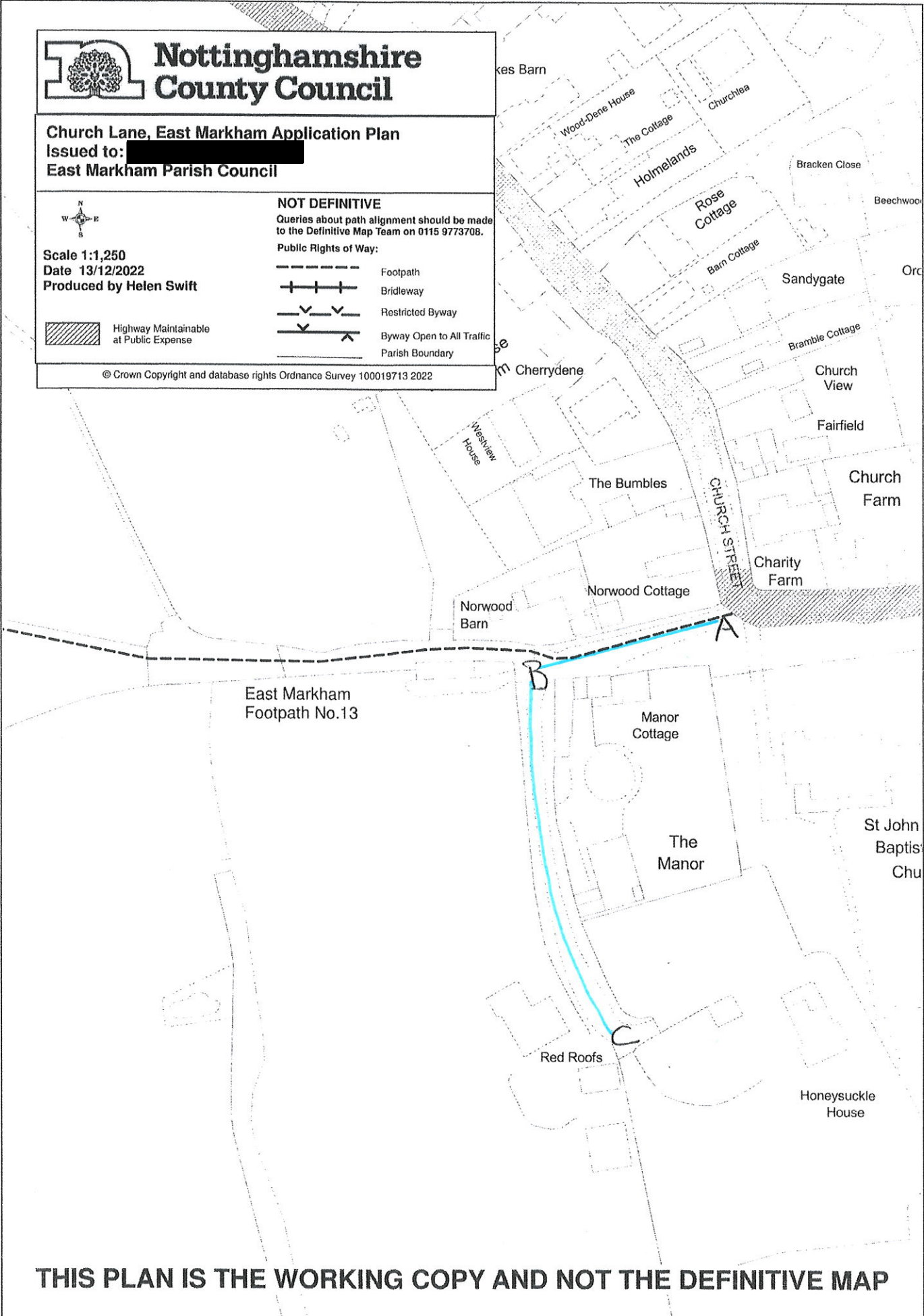
NOT DEFINITIVE

Queries about path alignment should be made to the Definitive Map Team on 0115 9773708.

Public Rights of Way:

-  Footpath
-  Bridleway
-  Restricted Byway
-  Byway Open to All Traffic
-  Parish Boundary

© Crown Copyright and database rights Ordnance Survey 100019713 2022



THIS PLAN IS THE WORKING COPY AND NOT THE DEFINITIVE MAP