

**FORM CA17: NOTICE OF LANDOWNER DEPOSITS UNDER SECTION 31(6) OF
THE HIGHWAYS ACT 1980 AND SECTION 15A(1) OF THE COMMONS ACT 2006**

Nottinghamshire County Council

An application to deposit a map and statement and lodge a declaration under section 31(6) of the Highways Act 1980 and deposit a statement under section 15A(1) of the Commons Act 2006 has been made in relation to the land (or lands) described below and shown edged in red on the accompanying map.

PLEASE NOTE:

This deposit may affect rights over the land described below. Deposits made under section 31(6) of the Highways Act 1980 may prevent deemed dedication of public rights of way over such land under section 31(1) of that Act. Deposits made under section 15A(1) of the Commons Act 2006 may affect the ability to register such land as a town or village green under section 15 of that Act. For further information, please see guidance at; **www.gov.uk**.

Description of the land(s):

Farmland in Gringley on the Hill and in Everton

Name of the Parishes in which the land parcels are situated: Gringley on the Hill and Everton

The deposit was submitted by J Strawson (Land Agent)

The authority maintains a register of maps, statements and declarations deposited under section 31A of the Highways Act 1980 and section 15B of the Commons Act 2006. This Landowner Declaration Register can be accessed online at: **<http://www.nottinghamshire.gov.uk>** or can be inspected free of charge by appointment at the Countryside Access Team, Nottinghamshire County Council, County Hall, West Bridgford, Nottingham. For further information please Contact Mary Mills Telephone 0115 977 5680 (Office opening hours: Mon. to Fri. 9:00am to 4:30pm).

Signed on behalf of Nottinghamshire County Council



Gary Wood: Group Manager, Highways and Transport
Date: 03 December 2018

SCHEDULE 1

Regulation 2(2)(a)

Application Form

Form CA16

Application Form for deposits under section 31(6) of the Highways Act 1980 and section 15A(1) of the Commons Act 2006

Please read the following guidance carefully before completing this form

1. Guidance relating to completion of this form is available from <https://www.gov.uk/town-and-village-greens-how-to-register>. Please refer to these separate notes when completing this form.
2. Parts A and F must be completed in all cases.
3. The form must be signed and dated by, or by a duly authorised representative of, every owner of land to which the application relates who is an individual, and by the secretary or some other duly authorised officer of every owner of land to which the application relates which is a body corporate or an unincorporated association.
4. In the case of land in joint ownership all the joint owners must complete paragraphs 2 and 3 of Part A and complete and sign the application in Part F, unless a duly authorised representative completes and signs the form on behalf of all of the owners of the land. Paragraph 3 should be completed in full to clearly explain the capacity of each applicant e.g. trustee, landowner's managing agent, executor.
5. 'Owner' is defined in section 61(3) of the Commons Act 2006 and section 31(7) of the Highways Act 1980 and means, broadly, a legal owner of the freehold interest in the land.
6. Where the application relates to more than one parcel of land, a description of each parcel should be included in Paragraph 4 of Part A and the remainder of the form should be completed to clearly identify which statement and/or declaration relates to which parcel of land. This may require the insertion of additional wording. See separate notes for further guidance. Multiple parcels of land should be clearly identified by coloured edging on any accompanying map.
7. Where a statement or declaration requires reference to colouring shown on an accompanying map or previously lodged map, the colouring must be clearly specified and must match that shown on the relevant map. For example, if a footpath is specified in a Part C declaration as shown coloured brown, the accompanying map or previously deposited map referred to must reflect that colouring.
8. An application must be accompanied by an ordnance map, or (in respect of declarations under Part C or statements under Part D of this form) refer to a map previously deposited in accordance with the Commons (Registration of Town or Village Greens) and Dedicated Highways (Landowner Statements and Declaration) (England) Regulations 2013 or (if deposited before 1st October 2013) in accordance with section 31(6) of the Highways Act 1980. Any accompanying map must be an ordnance map at a scale of not less than 1:10,560 showing the boundary of the land to which the application relates in coloured edging.
9. An application must be accompanied by the requisite fee – please ask the appropriate authority for details.

10. 'Appropriate authority' means (a) in relation to a map or statement deposited or declaration lodged under section 31(6) of that Act, an appropriate council (as defined in section 31(7) of the Highways Act 1980); and (b) in relation to a statement and map deposited under section 15A(1) of the 2006 Act, a commons registration authority (defined in section 4 of the Commons Act 2006 and section 2 of the Commons Registration Act 1965). In practice, the appropriate council and commons registration authority will usually be the same body.

PART A: Information relating to the applicant and land to which the application relates
(all applicants must complete this Part)

1. Name of appropriate authority to which the application is addressed:

Nottinghamshire County Council

2. Name and full address (including postcode) of applicant:

c/o Brown & Co
6 Market Place
Brigg
North Lincolnshire
DN20 8HA

3. Status of applicant (tick relevant box or boxes):

I am

(a) ☐ the owner of the land(s) described in paragraph 4.

(b) ☒ making this application and the statements/declarations it contains on behalf of Mrs W Moody who is the owner of the land(s) described in paragraph 4 and in my capacity as Land Agent.

4. Insert description of the land(s) to which the application relates (including full address and postcode):

Farmland at:

Wood lane, Gringley on the Hill, Doncaster, DN10 4SD

Middlebridge Road, Gringley on the Hill, Doncaster, DN10 4SE

Middlebridge Road, Gringley on the Hill, Doncaster, DN10 4SE

Cowdale Lane, Gringley on the Hill, Doncaster, DN10 4SH

Ings Road, Gringley on the Hill, Doncaster, DN10 4SL

Sluice Lane, Everton, Doncaster, DN10 5AY

Black Bank, Everton, Doncaster, DN10 5DA

Roe Lane, Everton, Doncaster, DN10 5DA

5. Ordnance Survey six-figure grid reference(s) of a point within the area of land(s) to which the application relates (if known):

SK733911

SK732919

SK729924

SK732925

SK729928

SK695922

SK700927

SK704921

SK700920

6. This deposit comprises the following statement(s) and/or declarations

PART B: Statement under section 31(6) of the Highways Act 1980

Mrs W Moody is the owner of the land described in paragraph 4 of Part A of this form and shown red on the maps accompanying this statement.

Ways shown orange on the accompanying maps are public footpaths.

No other ways over the land shown red on the accompanying map have been dedicated as highways.

PART D: Statement under section 15A(1) of the Commons Act 2006

Mrs W Moody is the owner of the land described in paragraph 4 of Part A of this form and shown red on the map accompanying this statement.

Mrs W Moody wishes to bring to an end any period during which persons may have indulged as of right in lawful sports and pastimes on the whole or any part of the land shown red on the accompanying map.

PART F: Statement of Truth
(all applicants must complete this Part)

WARNING: If you dishonestly enter information or make a statement that you know is, or might be, untrue or misleading, and intend by doing so to make a gain for yourself or another person, or to cause loss or the risk of loss to another person, you may commit the offence of fraud under section 1 of the Fraud Act 2006, the maximum penalty for which is 10 years' imprisonment or an unlimited fine, or both.

I BELIEVE THAT THE FACTS AND MATTERS CONTAINED IN THIS FORM ARE TRUE

Signature (of the person making the statement of truth):

Print full name: W. M. MOODY

Date: 9.10.2018

You should keep a copy of the completed form

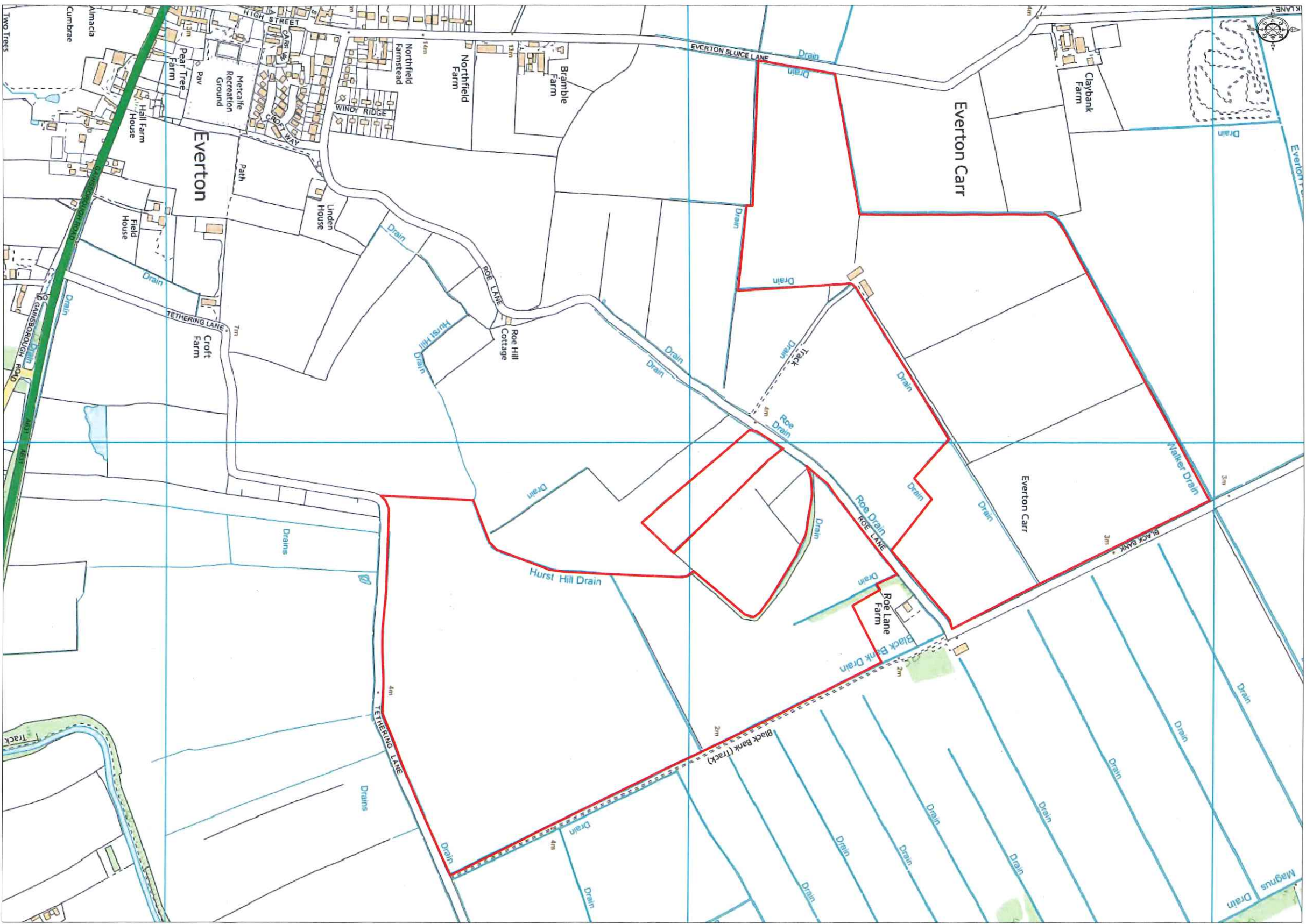
Data Protection Act 1998 - Fair Processing Notice

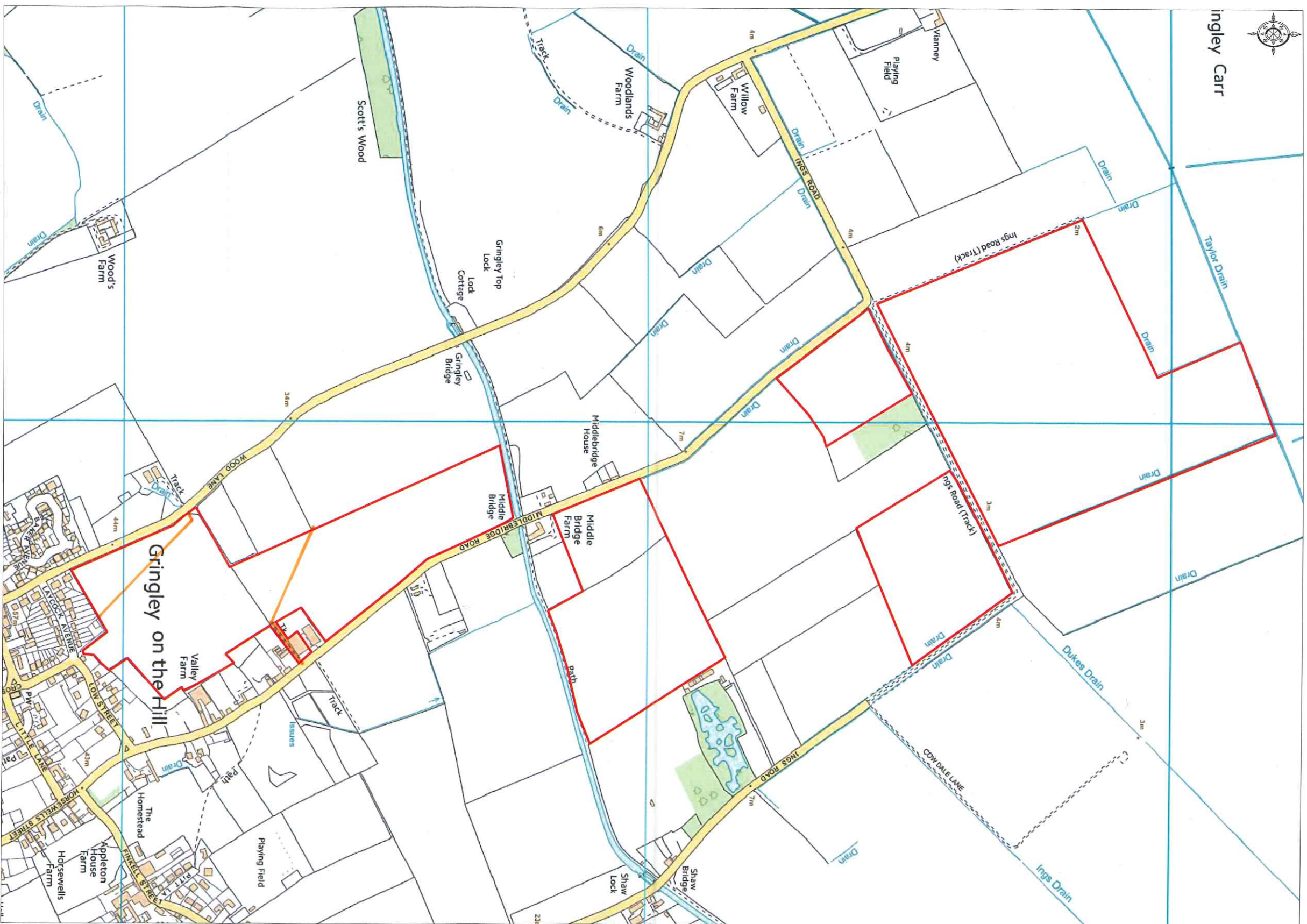
The purpose of this Fair Processing Notice is to inform you of the use that will be made of your personal data, as required by the Data Protection Act 1998.

The appropriate authority (see explanation of definition in above guidance notes) in England is the data controller in respect of any personal data that you provide when you complete this form.

The information that you provide will be used by the appropriate authority in its duties to process applications to deposit statements, maps and declarations under section 31(6) the Highways Act 1980 and statements under section 15A(1) of the Commons Act 2006. The information you provide will also be used by the appropriate authority in its duty to update the registers in which details of such deposits are recorded under the Dedicated Highways (Registers under Section 31A of the Highways Act 1980) (England) Regulations 2007 and the Commons (Registration of Town or Village Greens) and Dedicated Highways (Landowner Statements and Declarations) (England) Regulations 2013.

The appropriate authority is required by the legislation above to maintain a register which holds information provided in this form, which can be inspected online or in person by members of the public on request. It may also be required to release information, including personal data and commercial information, on request under the Environmental Information Regulations 2004 or the Freedom of Information Act 2000. However, the appropriate authority will not permit any unwarranted breach of confidentiality nor will they act in contravention of their obligations under the Data Protection Act 1998.





SCHEDULE 1

Regulation 2(2)(a)

Application Form

Form CA16

Application Form for deposits under section 31(6) of the Highways Act 1980 and section 15A(1) of the Commons Act 2006

Please read the following guidance carefully before completing this form

1. Guidance relating to completion of this form is available from <https://www.gov.uk/town-and-village-greens-how-to-register>. Please refer to these separate notes when completing this form.
2. Parts A and F must be completed in all cases.
3. The form must be signed and dated by, or by a duly authorised representative of, every owner of land to which the application relates who is an individual, and by the secretary or some other duly authorised officer of every owner of land to which the application relates which is a body corporate or an unincorporated association.
4. In the case of land in joint ownership all the joint owners must complete paragraphs 2 and 3 of Part A and complete and sign the application in Part F, unless a duly authorised representative completes and signs the form on behalf of all of the owners of the land. Paragraph 3 should be completed in full to clearly explain the capacity of each applicant e.g. trustee, landowner's managing agent, executor.
5. 'Owner' is defined in section 61(3) of the Commons Act 2006 and section 31(7) of the Highways Act 1980 and means, broadly, a legal owner of the freehold interest in the land.
6. Where the application relates to more than one parcel of land, a description of each parcel should be included in Paragraph 4 of Part A and the remainder of the form should be completed to clearly identify which statement and/or declaration relates to which parcel of land. This may require the insertion of additional wording. See separate notes for further guidance. Multiple parcels of land should be clearly identified by coloured edging on any accompanying map.
7. Where a statement or declaration requires reference to colouring shown on an accompanying map or previously lodged map, the colouring must be clearly specified and must match that shown on the relevant map. For example, if a footpath is specified in a Part C declaration as shown coloured brown, the accompanying map or previously deposited map referred to must reflect that colouring.
8. An application must be accompanied by an ordnance map, or (in respect of declarations under Part C or statements under Part D of this form) refer to a map previously deposited in accordance with the Commons (Registration of Town or Village Greens) and Dedicated Highways (Landowner Statements and Declaration) (England) Regulations 2013 or (if deposited before 1st October 2013) in accordance with section 31(6) of the Highways Act 1980. Any accompanying map must be an ordnance map at a scale of not less than 1:10,560 showing the boundary of the land to which the application relates in coloured edging.
9. An application must be accompanied by the requisite fee – please ask the appropriate authority for details.

10. 'Appropriate authority' means (a) in relation to a map or statement deposited or declaration lodged under section 31(6) of that Act, an appropriate council (as defined in section 31(7) of the Highways Act 1980); and (b) in relation to a statement and map deposited under section 15A(1) of the 2006 Act, a commons registration authority (defined in section 4 of the Commons Act 2006 and section 2 of the Commons Registration Act 1965). In practice, the appropriate council and commons registration authority will usually be the same body.

**PART A: Information relating to the applicant and land to which the application relates
(all applicants must complete this Part)**

1. Name of appropriate authority to which the application is addressed:

Nottinghamshire County Council

2. Name and full address (including postcode) of applicant:

Judy Strawson
Brown & Co
6 Market Place
Brigg
North Lincolnshire
DN20 8HA

3. Status of applicant (tick relevant box or boxes):

I am

(a) ☐ the owner of the land(s) described in paragraph 4.

(b) ☒ making this application and the statements/declarations it contains on behalf of Mrs W Moody who is the owner of the land(s) described in paragraph 4 and in my capacity as Land Agent.

4. Insert description of the land(s) to which the application relates (including full address and postcode):

Wood lane, Gringley on the Hill, Doncaster, DN10 4SD

Middlebridge Road, Gringley on the Hill, Doncaster, DN10 4SE

Middlebridge Road, Gringley on the Hill, Doncaster, DN10 4SE

Cowdale Lane, Gringley on the Hill, Doncaster, DN10 4SH

Ings Road, Gringley on the Hill, Doncaster, DN10 4SL

Sluice Lane, Everton, Doncaster, DN10 5AY

Black Bank, Everton, Doncaster, DN10 5DA

Roe Lane, Everton, Doncaster, DN10 5DA

5. Ordnance Survey six-figure grid reference(s) of a point within the area of land(s) to which the application relates (if known):

SK733911

SK732919

SK729924

SK732925

SK729928

SK695922

SK700927

SK704921

SK700920

6. This deposit comprises the following statement(s) and/or declarations

PART C: Declaration under section 31(6) of the Highways Act 1980

1. Mrs W Moody is the owner of the land described in paragraph 4 of Part A of this form and shown red on the map lodged with Nottinghamshire County Council on 23 October 2018

2. On the 23rd day of October 2018 Wendy Moody deposited with Nottinghamshire County Council, being the appropriate council, a statement accompanied by a map showing my property outlined in red which stated that:

the ways shown orange on that map and on the map accompanying this declaration had been dedicated as footpaths

no other ways had been dedicated as highways over my property.

PART F: Statement of Truth
(all applicants must complete this Part)

WARNING: If you dishonestly enter information or make a statement that you know is, or might be, untrue or misleading, and intend by doing so to make a gain for yourself or another person, or to cause loss or the risk of loss to another person, you may commit the offence of fraud under section 1 of the Fraud Act 2006, the maximum penalty for which is 10 years' imprisonment or an unlimited fine, or both.

I BELIEVE THAT THE FACTS AND MATTERS CONTAINED IN THIS FORM ARE TRUE

Signature (of the person making the statement of truth):

Print full name: Judy Strawson

Date: 13.11.18

You should keep a copy of the completed form

Data Protection Act 1998 - Fair Processing Notice

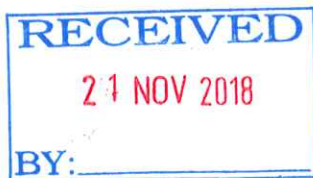
The purpose of this Fair Processing Notice is to inform you of the use that will be made of your personal data, as required by the Data Protection Act 1998.

The appropriate authority (see explanation of definition in above guidance notes) in England is the data controller in respect of any personal data that you provide when you complete this form.

The information that you provide will be used by the appropriate authority in its duties to process

applications to deposit statements, maps and declarations under section 31(6) the Highways Act 1980 and statements under section 15A(1) of the Commons Act 2006. The information you provide will also be used by the appropriate authority in its duty to update the registers in which details of such deposits are recorded under the Dedicated Highways (Registers under Section 31A of the Highways Act 1980) (England) Regulations 2007 and the Commons (Registration of Town or Village Greens) and Dedicated Highways (Landowner Statements and Declarations) (England) Regulations 2013.

The appropriate authority is required by the legislation above to maintain a register which holds information provided in this form, which can be inspected online or in person by members of the public on request. It may also be required to release information, including personal data and commercial information, on request under the Environmental Information Regulations 2004 or the Freedom of Information Act 2000. However, the appropriate authority will not permit any unwarranted breach of confidentiality nor will they act in contravention of their obligations under the Data Protection Act 1998.

**BROWN & CO**

Our ref: JAS/MOODY

Brigg Office

19 November 2018

6 Market Place
Brigg
North Lincolnshire
DN20 8HA

FAO Mary Mills
Rights of Way Officer
Countryside Access Team,
Nottinghamshire County Council,
County Hall,
West Bridgford,
Nottingham,
NG2 7QP

E judy.strawson@brown-co.com
T 01652 654833
M 07725 592223
W brown-co.com

Dear Mary

Re: CA16 form - land at Everton and Gringley on the Hill.

Please find enclosed the above form in respect of Mrs Moody's land.

I would be grateful if you could confirm receiving the form and if you have any questions please do not hesitate to contact me.

Yours sincerely

Judy Strawson MSc MRICS FAAV
Divisional Partner – Land Agent
For and on behalf of Brown & Co –
Property and Business Consultants LLP

Enc



Our ref: JAS/MOODY

23rd October 2018

FAO Mary Mills
Rights of Way Officer
Countryside Access Team,
Nottinghamshire County Council,
County Hall,
West Bridgford,
Nottingham,
NG2 7QP

Brigg Office

6 Market Place
Brigg
North Lincolnshire
DN20 8HA

E judy.strawson@brown-co.com
T 01652 654833
M 07725 592223
W brown-co.com

Dear Mary

Re: CA16 form - s31 (6) Highways Act 1980- land at Everton and Gringley on the Hill.

Please find enclosed the above forms and accompanying maps for the land at Everton and Gringley on the Hill and the cheque of £410.00 from Mrs Moody.

I would be grateful if you could confirm receiving the form and if you have any questions please do not hesitate to contact me.

Yours sincerely

Judy Strawson MSc MRICS FAAV
Divisional Partner – Land Agent
For and on behalf of Brown & Co –
Property and Business Consultants LLP

Enc CA16 Form, 2x maps and Cheque