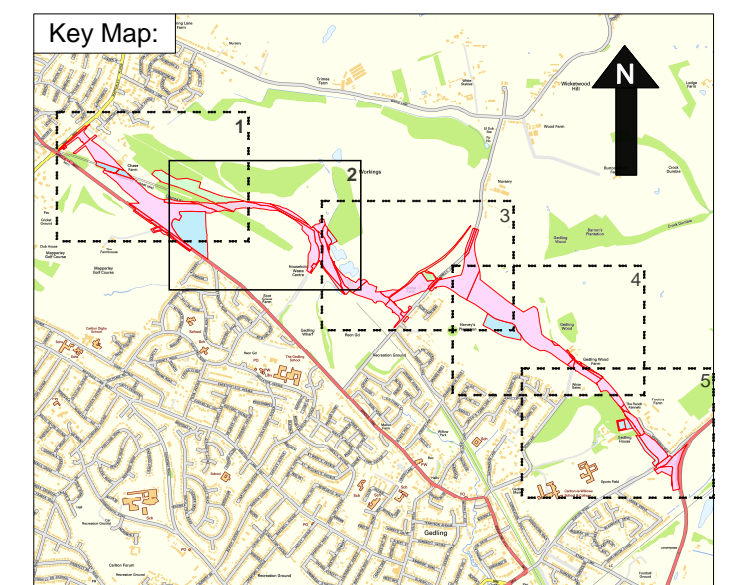
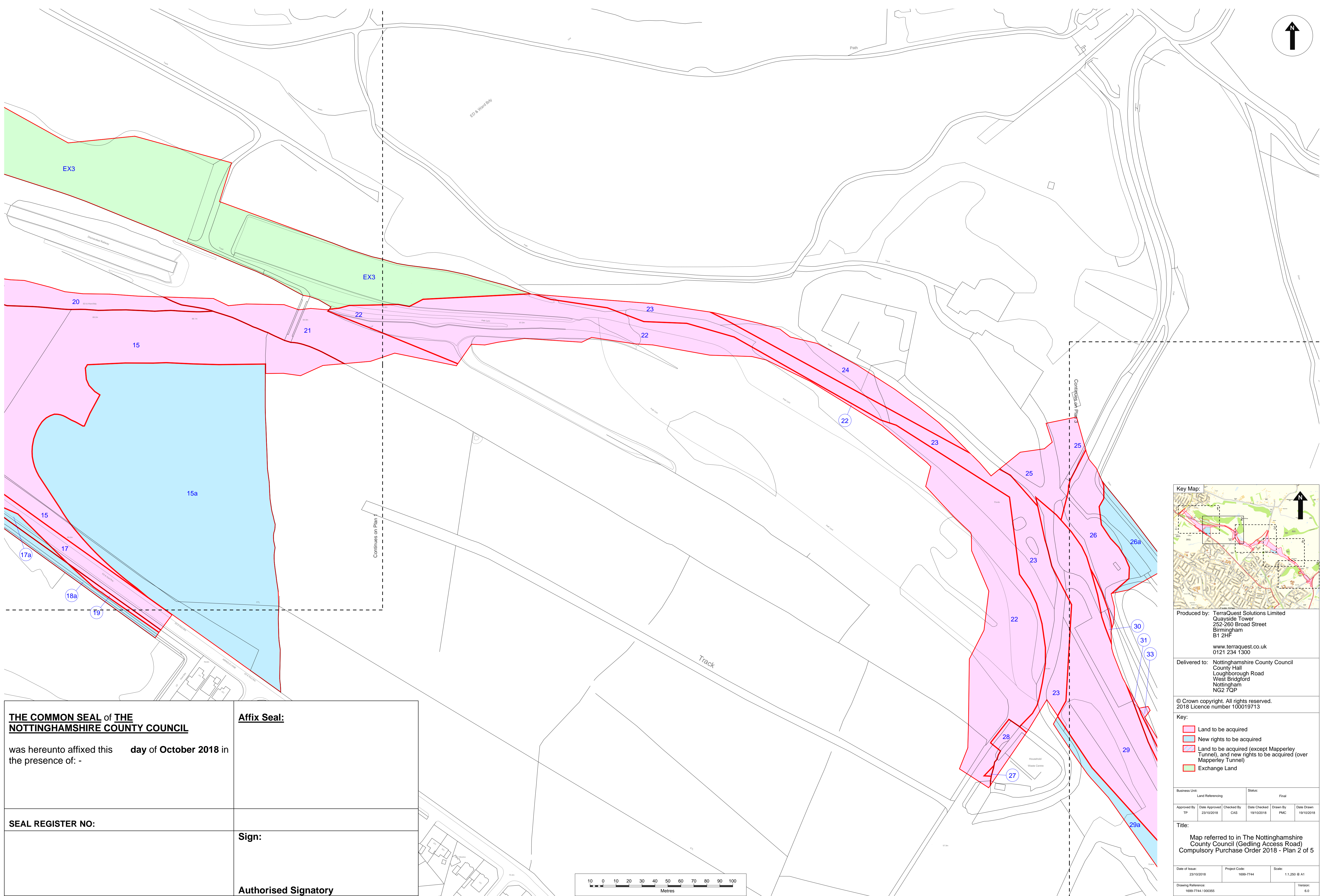



Map referred to in The Nottinghamshire County Council (Gedling Access Road) Compulsory Purchase Order 2018



Produced by: TerraQuest Solutions Limited
 Quayside Tower
 252-260 Broad Street
 Birmingham
 B1 2HF

www.terraquest.co.uk
 0121 234 1300

Delivered to: Nottinghamshire County Council
 County Hall
 Loughborough Road
 West Bridgford
 Nottingham
 NG2 7QP

© Crown copyright. All rights reserved.
 2018 Licence number 100019713

- Key:
- Land to be acquired
 - New rights to be acquired
 - Land to be acquired (except Mapperley Tunnel), and new rights to be acquired (over Mapperley Tunnel)
 - Exchange Land

Business Unit		Land Referencing		Status	
Approved By	TP	Date Approved	23/10/2018	Checked By	CAS
Date Checked	19/10/2018	Drawn By	PMC	Date Drawn	19/10/2018

Title:
 Map referred to in The Nottinghamshire County Council (Gedling Access Road) Compulsory Purchase Order 2018 - Plan 2 of 5

Date of Issue	23/10/2018	Project Code	1699-7744	Scale	1:1,250 @ A1
Drawing Reference	1699-7744 / 000355	Version	6.0		

<p>THE COMMON SEAL of THE NOTTINGHAMSHIRE COUNTY COUNCIL</p> <p>was hereunto affixed this day of October 2018 in the presence of: -</p>	<p>Affix Seal:</p>
	<p>Sign:</p> <p>Authorised Signatory</p>
<p>SEAL REGISTER NO:</p>	

