

NOTTINGHAMSHIRE COUNTY COUNCIL
DEPOSIT OF STATEMENT AND PLAN
SECTION 31 (6) OF THE HIGHWAYS ACT 1980

1. Nottinghamshire County Council have been since 27 May 2004 the owner within the meaning of the above section, of the land known as Land at Fields Farm Close, Willoughby on the Wolds more particularly delineated on the attached plan accompanying this statement and thereon edged red.
2. The aforementioned land lies in the Parishes/ Communities of Willoughby on the Wolds
3. The shown ways coloured purple or shown with a ----- on the said plan appear on the Definitive Map as FOOTPATHS. *
4. The ways coloured by purple dashes on the said plan have been dedicated as FOOTPATHS.
5. No other ways over the land have been dedicated as highways.
6. The deposit shall comprise this statement and accompanying plan.

Signed




Name Gael Gamble – on behalf of Nottinghamshire County Council

Address County Hall
West Bridgford
Nottingham
NG2 7QP

Date 6 November 2012

Signed



Name Tim Slater

Address Property
Trent Bridge House
Fox Road
West Bridgford
Nottingham
NG2 6BJ

Occupation Surveyor

NOTTINGHAMSHIRE COUNTY COUNCIL
STATUTORY DECLARATION
SECTION 31 (6) OF THE HIGHWAYS ACT 1980

I Gael Gamble DO SOLEMNLY AND SINCERELY DECLARE on behalf of Nottinghamshire County Council as follows:

1. Nottinghamshire County Council have been since 27 May 2004 the owner of the land known as Land at Fields Farm Close., Willoughby on the Wolds more particularly delineated on the plan accompanying this declaration and thereon edged red.
2. On the 6th day of November 2012 I Gael Gamble deposited with Nottinghamshire County Council, being the appropriate Council, a statement accompanied by a plan delineating Nottinghamshire County Council property by red edging which stated that the ways shown coloured purple or marked with a - - - - - on the said plan and on the plan accompanying this declaration are definitive or dedicated FOOTPATHS
3. With reference to 2 above, I Gael Gamble confirm that there are no additional public ways over the land edged red on the Plan and in the Statement dated 6 November 2012 (other than those definitive routes and dedicated routes marked on the Plan accompanying this Declaration).


AND I MAKE this solemn declaration of the 6th day of November 2012 conscientiously believing it to be true and by virtue of the Statutory Declarations Act 1835.



.....
[Signature of Gael Gamble]

Declared at Rushcliffe Borough Council – Civic Offices

Before me



6th November 2012

[~~Commissioner of Oaths or a Justice of the Peace or Solicitor~~]

Willoughby on the Wolds



Public Footpath



Scale 1:1000

Produced by: j b116

Date: 01/11/2012



This map is reproduced from Ordnance Survey materials with the permission of Ordnance Survey on behalf of the Controller of Her Majesty's Stationery Office. Crown copyrights. Unauthorised reproduction infringes Crown Copyright and may lead to prosecution or civil proceedings. (Nottinghamshire County Council) (100019713), 2012

Willoughby-on-the-Wolds





Nottinghamshire
County Council

Scale 1:1000

Produced by: j b116

Date: 17/10/2012



NOT DEFINITIVE

Queries about path alignment should be made to the Definitive Map Team on 0115 9773708.

Public Rights of Way:

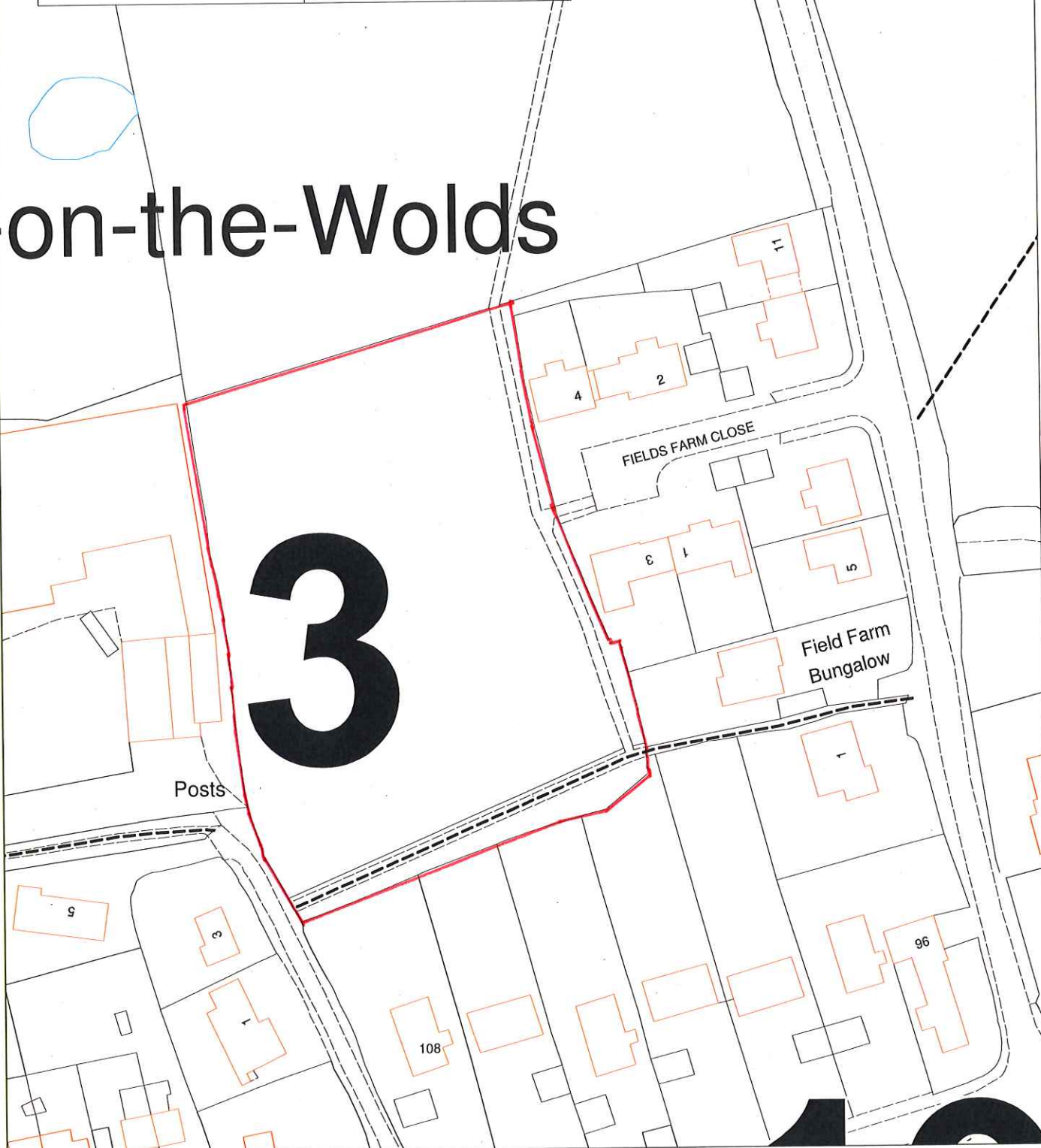
- Footpath
- + + + Bridleway
- > Byway Open to All Traffic
- RB ---> Restricted Byway

This map is reproduced from Ordnance Survey materials with the permission of Ordnance Survey on behalf of the Controller of Her Majesty's Stationery Office. Crown copyrights. Unauthorised reproduction infringes Crown Copyright and may lead to prosecution or civil proceedings. (Nottinghamshire County Council) (100019713), 2012

22

on-the-Wolds

3



10