






NOTTINGHAMSHIRE COUNTY COUNCIL
STATUTORY DECLARATION
SECTION 31 (6) OF THE HIGHWAYS ACT 1980

I JOHN JACKSON [Full Name] DO SOLEMNLY AND SINCERELY DECLARE as follows:

1. I am and have been since 1st April 2004 [day, month, year] the ^{Farm Manager} owner of the land known as STOKE BARBOLPH ESTATE [farm name, field no. etc] more particularly delineated IN RED on the plan accompanying this declaration and thereon edged red.

2. On the 22nd day of January 2007 [month][year] I John Jackson [full name] deposited with Nottinghamshire County Council, being the appropriate Council, a statement accompanied by a plan delineating my property by red edging which stated that *[the ways shown coloured orange/  on the said plan and on the plan accompanying this declaration are definitive or dedicated BYWAYS OPEN TO ALL TRAFFIC (B.O.A.T.s)] *[the ways shown coloured blue/  on the said plan and on the plan accompanying this declaration are definitive or dedicated RESTRICTED BYWAYS] *[the ways shown by brown dashes/  on the said plan and on the plan accompanying this declaration are definitive ROADS USED AS PUBLIC PATHS (R.U.P.P.s)] *[the ways shown coloured green/  on the said plan and on the plan accompanying this declaration are definitive or dedicated as BRIDLEWAYS] *[the ways shown coloured purple/  on the said plan and on the plan accompanying this declaration are definitive or dedicated FOOTPATHS] *[There are no definitive or dedicated Rights of Way over my property.]


3. With reference to 2 above, I JOHN JACKSON [full name] confirm that there are no additional public ways over the land edged red on the Plan and in the Statement dated 22/1/2007 [day, month, year] (other than those definitive routes and dedicated routes marked on the Plan accompanying this Declaration).

* Delete as appropriate.

AND I MAKE this solemn declaration of the 22nd day of January 2007 [month, year] conscientiously believing it to be true and by virtue of the Statutory Declarations Act 1835.






[Signature of landowner]  Farm Manager for
Sevens Trent Water

Declared at [address] St Elmo, Nottingham Road, Burton Joyce,
Nottingham NG14 5AP UK

Before me  (R. HUSKINSON)

[Commissioner of Oaths or a Justice of the Peace or Solicitor]

NOTTINGHAMSHIRE COUNTY COUNCIL
DEPOSIT OF STATEMENT AND PLAN
SECTION 31 (6) OF THE HIGHWAYS ACT 1980

1. I am and have been since 1st April 2004 [day, month, year] ^{Farms Name} the owner within the meaning of the above section, of the land known as Stoke Bardolph Estate [farm name, field no. etc] more particularly delineated IN RED on the attached plan accompanying this statement and thereon edged red.
2. The aforementioned land lies in the Parishes/ Communities of STOKE BARDOLPH and BURTON JOUCE + BULCOTE + GUNTHORPE + CAYTHORPE.
3. The ways coloured orange/ shown with a  line on the said plan appear on the Definitive Map as BYWAYS OPEN TO ALL TRAFFIC (B.O.A.T.s). *
4. The ways coloured by orange dashes on the said plan have been dedicated as BYWAYS OPEN TO ALL TRAFFIC (B.O.A.T.). *
5. The ways shown coloured blue/  on the said plan have been dedicated as RESTRICTED BYWAYS. *
6. The ways shown coloured by blue dashes on the said plan have been dedicated as RESTRICTED BYWAYS. *
7. The ways shown coloured by brown dashes/  on the said plan appear on the Definitive Map as ROADS USED AS PUBLIC PATHS (R.U.P.P.s). *
8. The ways shown coloured green/  on the said plan appear on the Definitive Map as BRIDLEWAYS. *
9. The ways shown coloured by green dashes on the said plan have been dedicated as BRIDLEWAYS. *
10. The shown ways coloured purple/  on the said plan appear on the Definitive Map as FOOTPATHS. *
11. The ways coloured by purple dashes on the said plan have been dedicated as FOOTPATHS. *
12. No other ways over the land have been dedicated as highways.
13. The deposit shall comprise this statement and accompanying plan.

*Delete as appropriate.

Signed (landowner)

[Redacted signature]

Name (of landowner)

SEVERN TRENT WATER LTD

Address

STOKE BARDOLPH ESTATE

STOKE LANE

STOKE BARDOLPH

NOTTINGHAM NG14 5HL

22ND JANUARY 2008

Signed (Witness)

[Redacted signature]

Name (of witness)

K. ASTHMORE

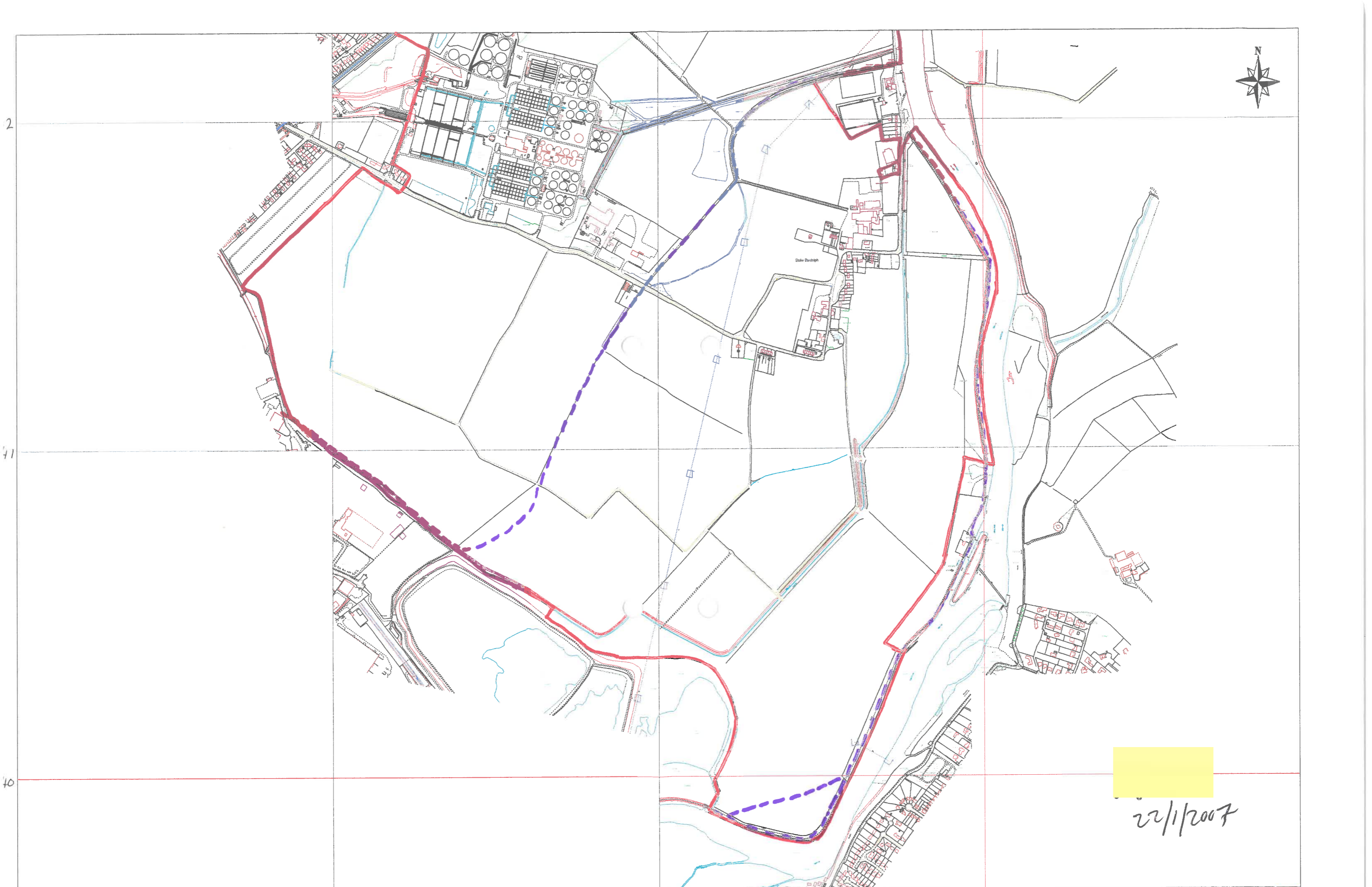
Address

49 Calverton Avenue

Occupation

Carton
Nottingham
NG4 1ND

FARMS ADMINISTRATOR



Stoke Bardolph Estate

63

64

65

Severn Trent

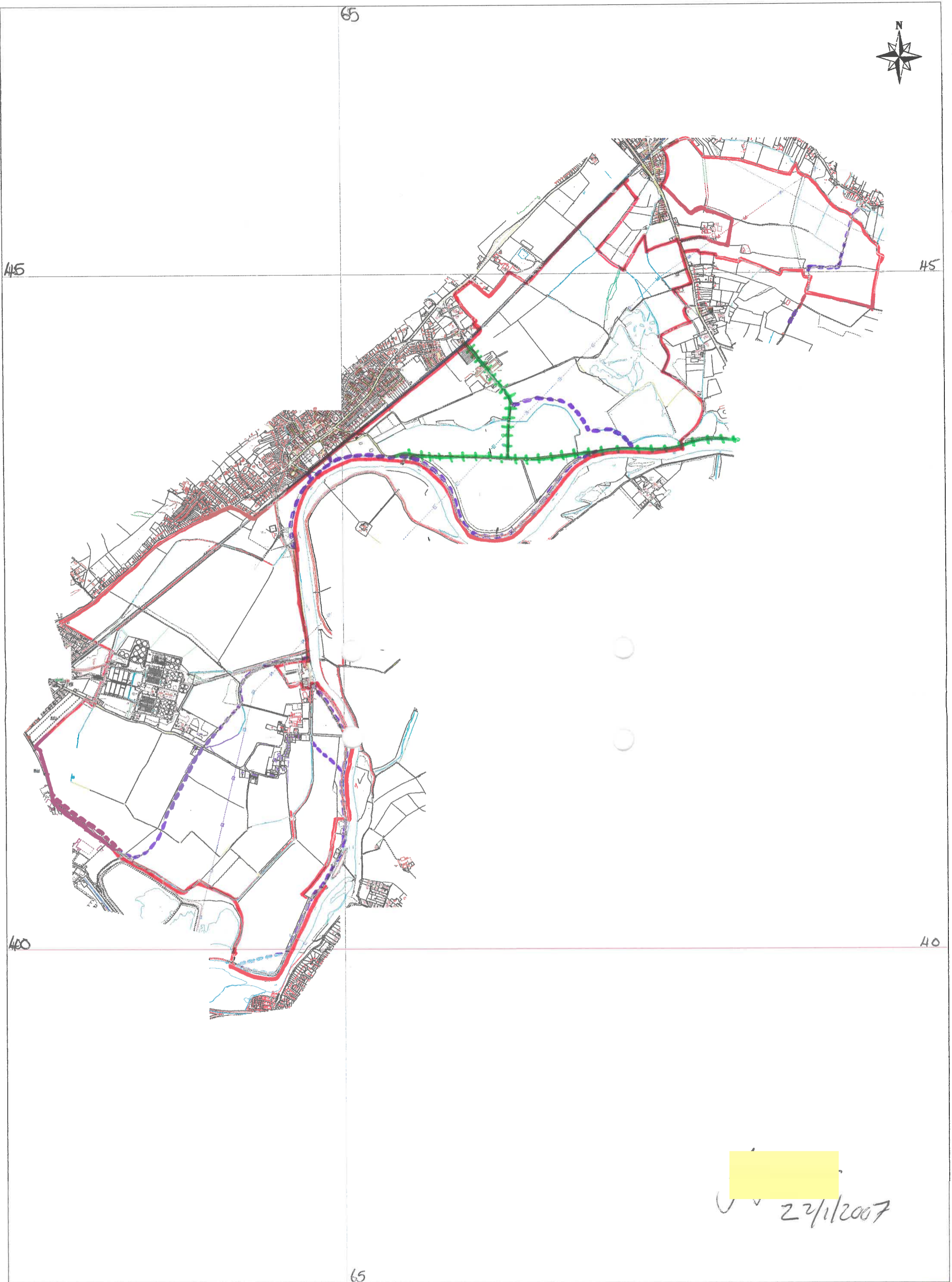
Scale: 1:10000

Printed: 10 January 2008

Using Ordnance Survey digital data with permission of the controller of HMSO, Crown Copyright

Farmade
Amais





22/1/2007

Stoke Bardolph Estate

Severn Trent




Scale: 1:25000

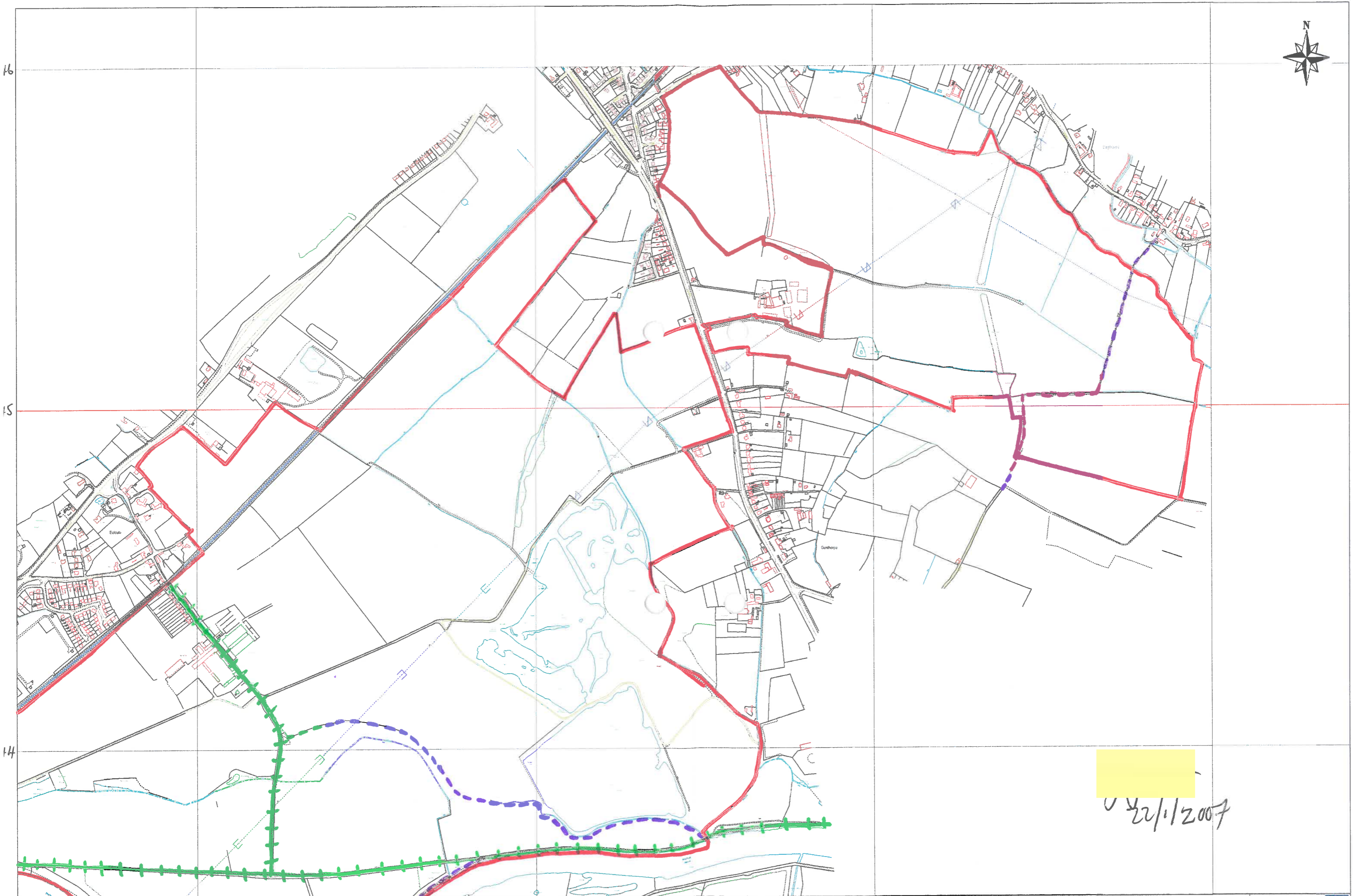
Printed: 10 January 2008

Farmade
Amais



Using Ordnance Survey digital data with permission of the controller of HMSO, Crown Copyright

- Key:
-  Boundary to Stoke Bardolph Estate
 -  Public Footpath
 -  Public Footpath



0 42/1/2007

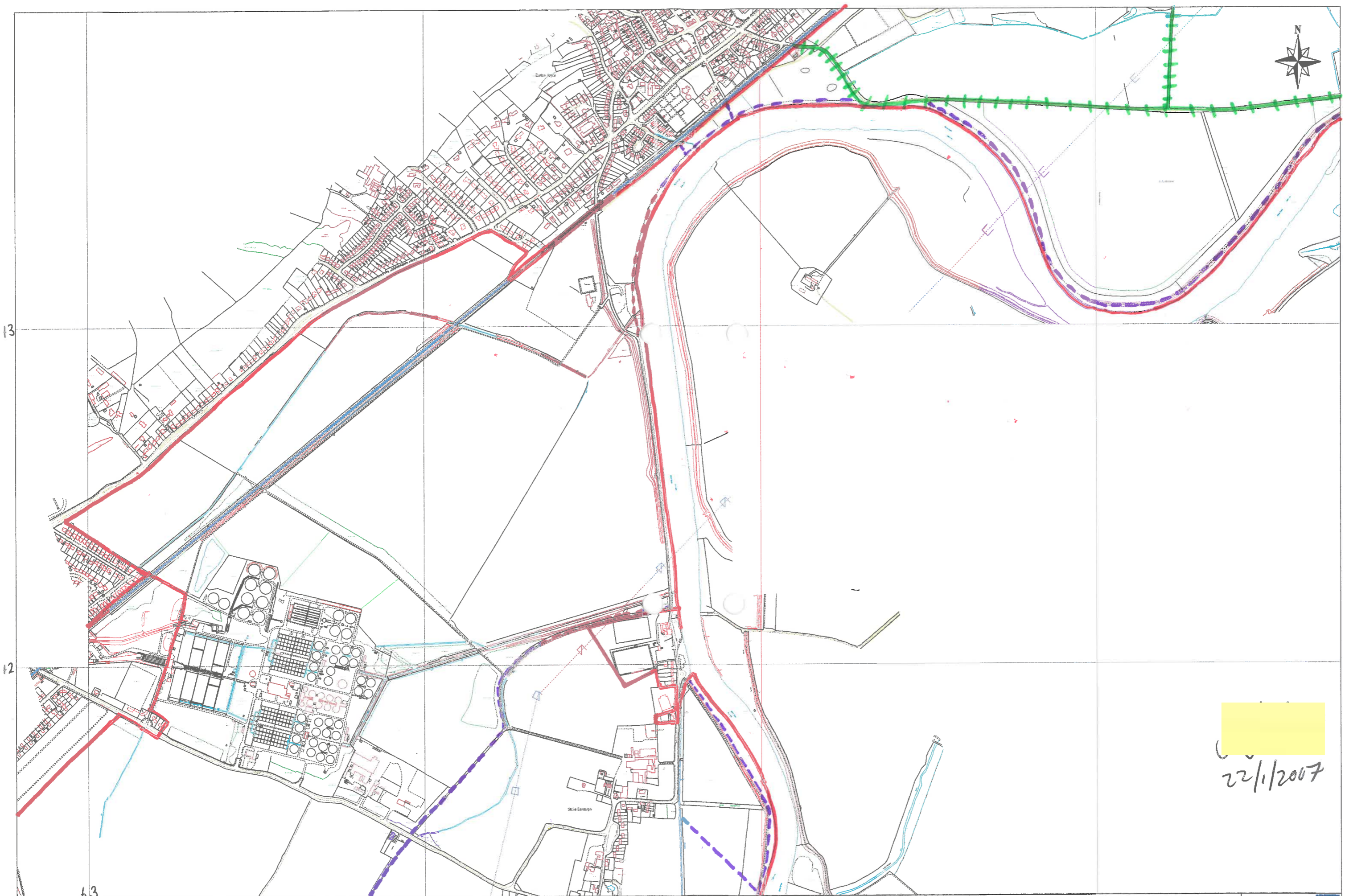
Stoke Bardolph Estate 66

Scale: 1:10000

Printed: 10 January 2008

Farmade
Amais

Using Ordnance Survey digital data with permission of the controller of HMSO, Crown Copyright



22/1/2007

Stoke Bardolph Estate

Severn Trent

Scale: 1:10000

Printed: 10 January 2008

Using Ordnance Survey digital data with permission of the controller of HMSO, Crown Copyright

Farmade
Amais

