

NOTTINGHAMSHIRE COUNTY COUNCIL

DEPOSIT OF STATEMENT AND PLAN

SECTION 31(6) OF THE HIGHWAYS ACT 1980

To: Director of Planning and Economic Development
Nottingham County Council
Trent Bridge House
Fox Road
West Bridgford
Nottingham

1. The Nottinghamshire Wildlife Trust a Company Limited by Guarantee Registered Charity Number 224168R is the owner within the meaning of the above section of the land known as Teversal Pastures more particularly delineated on the attached plan accompanying this statement and thereon edged in red. The land was acquired in two parcels on the twenty eighth day of November nineteen hundred and eighty three and on the fifteenth day of August nineteen hundred and eighty five as shown on the attached plan.

2. The aforementioned land lies in the Parish of Sutton-in-Ashfield.

3. The ways coloured purple on the said plan appear on the Definitive Map as FOOTPATHS.

4. No other ways over the land have been dedicated as highways.

5. The deposit shall comprise this statement and accompanying plan.

Signed (landowner)



Name

Richard Langdon Johnson

Address

123B Shelford Road Radcliffe-on-Trent Notts

Date

17 March 1997

Signed (witness)



Name

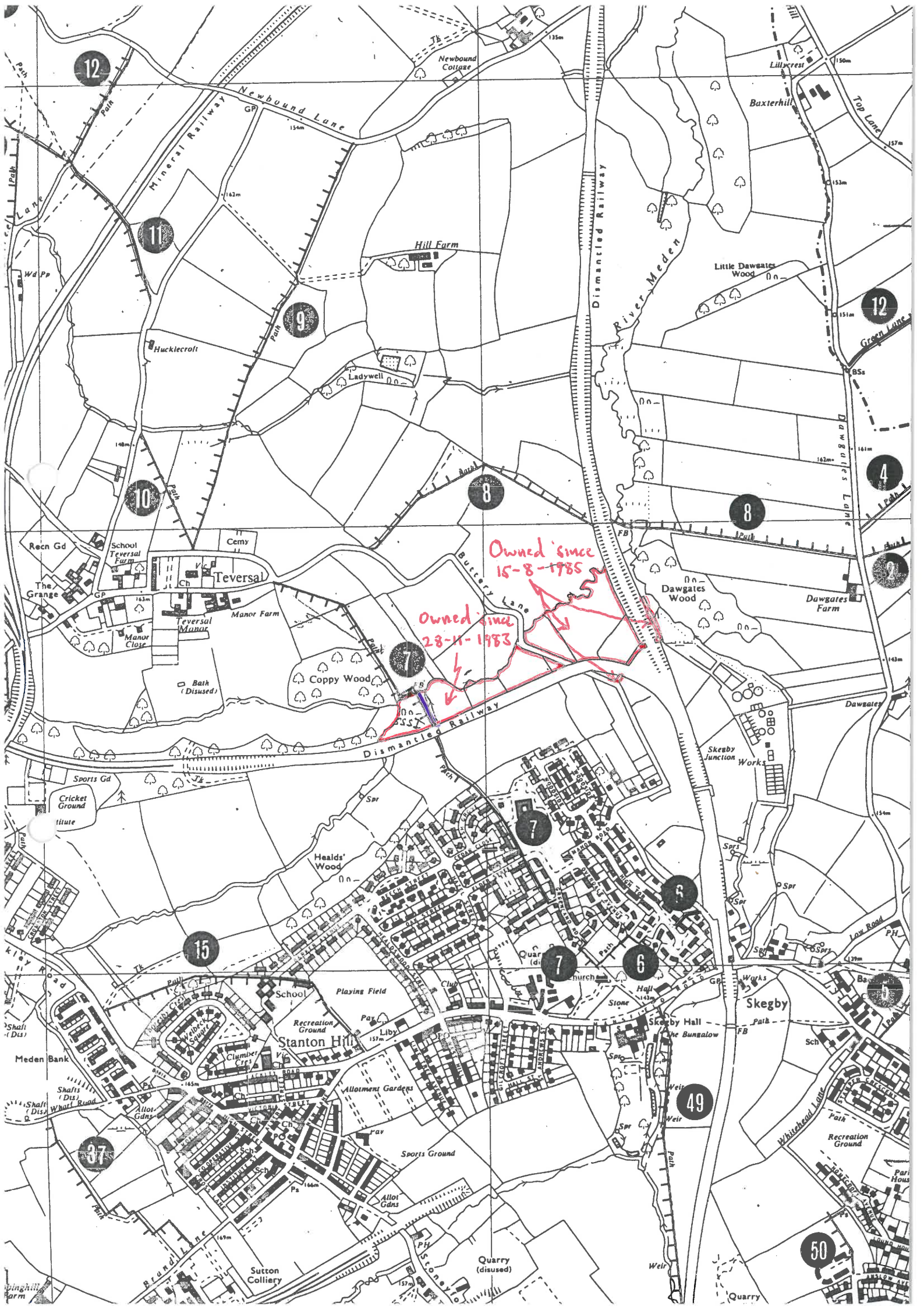
C. G. BRITTEN

Address

123A Shelford Rd. Radcliffe-on-Trent Notts

Occupation

Retired Engineer.



Owned since
15-8-1985

Owned since
28-11-1983

12

1

9

10

8

12

4

8

2

7

7

6

15

7

6

6

49

37

50

NOTTINGHAMSHIRE COUNTY COUNCIL

STATUTORY DECLARATION

SECTION 31(6) OF THE HIGHWAYS ACT 1980

IRichard...Langdon...Johnson.....

DO SOLEMNLY AND SINCERELY DECLARE as follows:

1. The Nottinghamshire Wildlife Trust a Company Limited by Guarantee Registered Charity Number 224168R is the owner within the meaning of the above section of the land known as Teversal Pastures more particularly delineated on the attached plan accompanying this declaration and thereon edged in red. The land was acquired in two parcels on the twenty eighth day of November nineteen hundred and eighty three and on the fifteenth day of August nineteen hundred and eighty five as shown on the attached plan.

2. On the 20th day of March...nineteen hundred and eighty seven I deposited with Nottinghamshire County Council, being the appropriate Council, a statement accompanied by a plan delineating the said land by red edging which stated that the ways coloured purple on the said plan and on the plan accompanying this declaration are definitive or dedicated FOOTPATHS.

3. With reference to 2 above I Richard...Langdon...Johnson confirm that there are no additional public ways over the land edged in red on the Plan and Statement dated 17th March...nineteen hundred and eighty seven

AND I MAKE this solemn declaration on the 20th day of March...nineteen hundred and eighty seven...conscientiously believing it to be true and by virtue of the Statutory Declarations Act 1835.

[Redacted signature]

(signature)

Declared at (address)

27 Regent Street, Nottingham NG1 5JE
[Redacted]
(M.W. POTTERS)

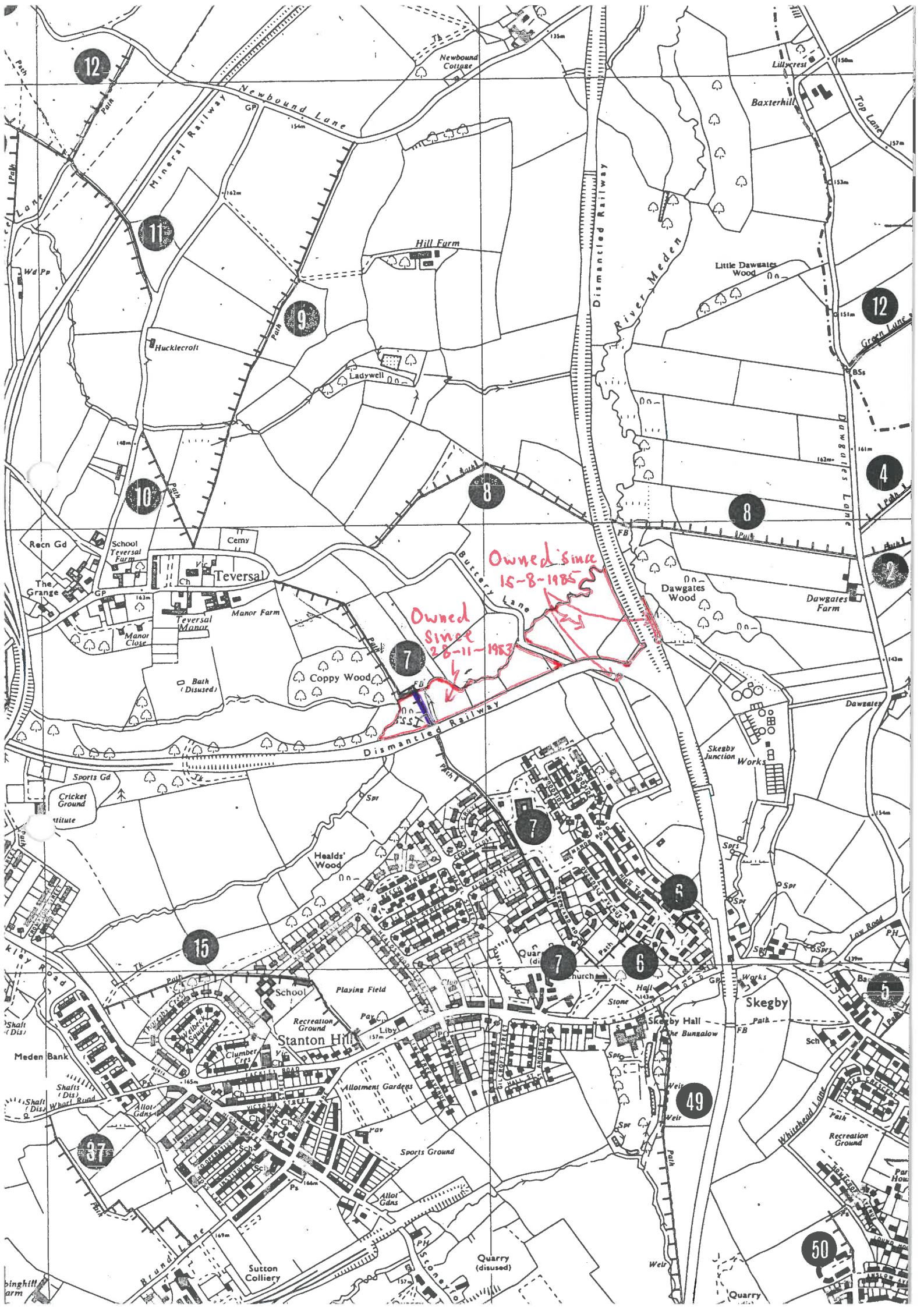
Before me

|

Justice

20th July 1997

(Commissioner of Oaths or a Justice of the Peace or Solicitor)



Owned Since
28-11-1953

Owned Since
15-8-1985

12

11

9

10

8

8

12

4

2

7

7

6

15

7

6

5

37

49

50

✓ FILE 330
⑤

NOTTINGHAMSHIRE COUNTY COUNCIL

STATUTORY DECLARATION

SECTION 31(6) OF THE HIGHWAYS ACT 1980

I Richard Langdon Johnson

DO SOLEMNLY AND SINCERELY DECLARE as follows:

1. The Nottinghamshire Wildlife Trust a Company Limited by Guarantee Registered Charity Number 224168R is the owner within the meaning of the above section of the land known as Teversal Pastures more particularly delineated on the attached plan accompanying this declaration and thereon edged in red. The land was acquired in three parcels on the twenty eighth day of November nineteen hundred and eighty three and on the fifteenth day of August nineteen hundred and eighty five and on the thirtieth day of October two thousand as shown on the attached plan.

2. On the 22 day of January.....two thousand and three I deposited with Nottinghamshire County Council being the appropriate Council a statement accompanied by a plan delineating the said land by red edging which stated that the ways coloured purple on the said plan and on the plan accompanying this declaration are definitive or dedicated FOOTPATHS.

3. With reference to 2 above I Richard Langdon Johnson confirm that there are no additional public ways over the land edged in red on the Plan and Statement dated the 16th day of January..... two thousand and three.


AND I MAKE this solemn declaration on the 22 day of January.....two thousand and three conscientiously believing it to be true and by virtue of the Statutory Declarations Act 1835.



(signature)

Declared at 27 Regent Street Nottingham NG1 5DE

Before me



M W Suthers

(Solicitor)

NOTTINGHAMSHIRE COUNTY COUNCIL

DEPOSIT OF STATEMENT AND PLAN

SECTION 31(6) OF THE HIGHWAYS ACT 1980

To: Director of Environment
Nottingham County Council
Trent Bridge House
Fox Road
West Bridgford
Nottingham

1. The Nottinghamshire Wildlife Trust a Company Limited by Guarantee Registered Charity Number 224168R is the owner within the meaning of the above section of the land known as Teversal Pastures more particularly delineated on the attached plan accompanying this statement and thereon edged in red. The land was acquired in three parcels on the twenty eighth day of November nineteen hundred and eighty three and on the fifteenth day of August nineteen hundred and eighty five and on the thirtieth day of October two thousand as shown on the attached plan.
2. The aforementioned land lies in the Parish of Sutton-in-Ashfield.
3. The ways coloured purple on the said plan appear on the Definitive Map as FOOTPATHS.
4. No other ways over the land have been dedicated as highways.
5. The deposit shall comprise this statement and accompanying plan.

Signed (landowner) 

Name Richard Langdon Johnson

Address 123b Shelford Road Radcliffe-on-Trent Nottingham

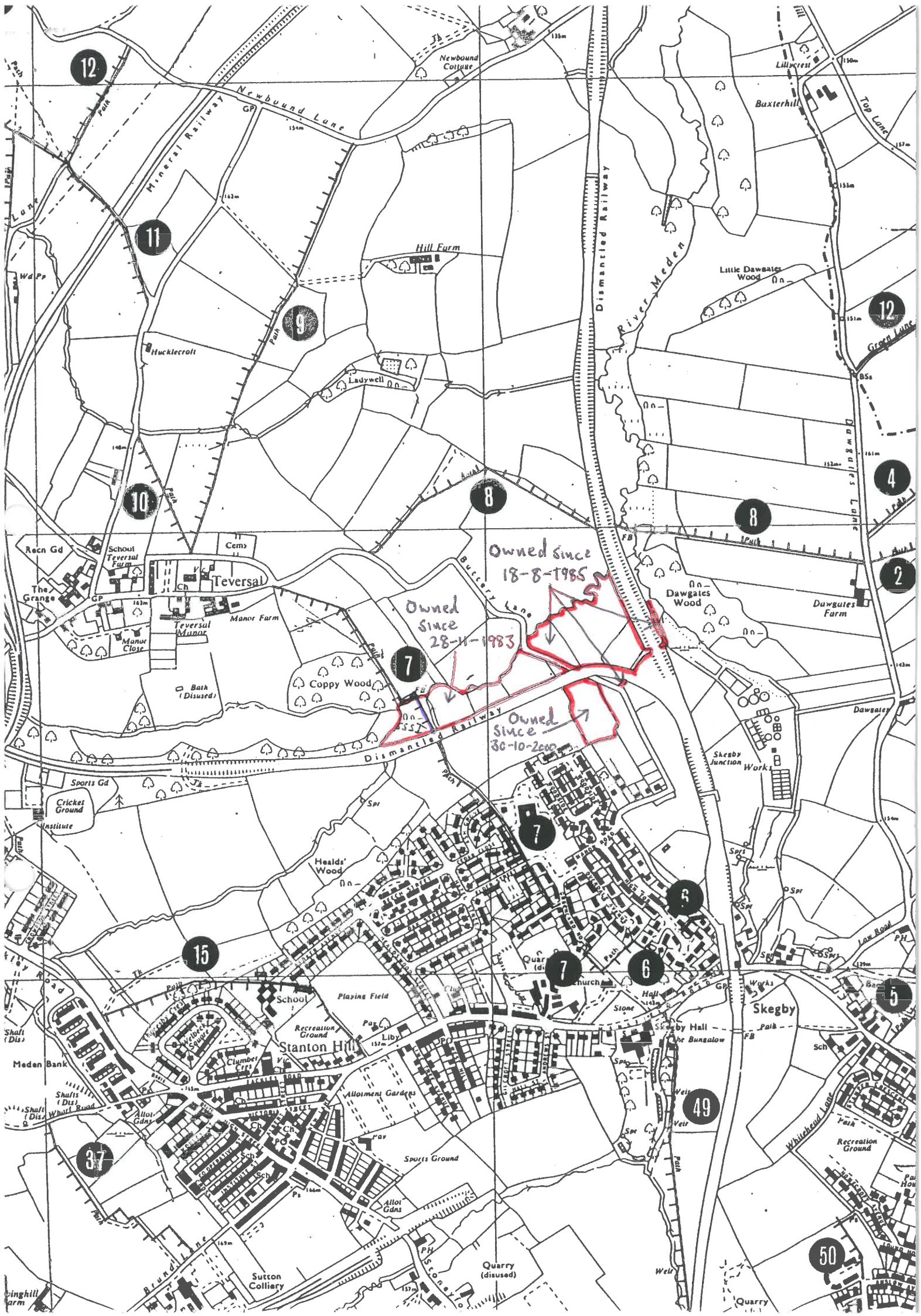
Date 16th Januarytwo thousand and three

Signed (witness)

Name Colin Gillat Britten 

Address 123A Shelford Road Radcliffe-on-Trent Nottingham

Occupation Retired Engineer



Owned since
18-8-1985

Owned
since
28-11-1983

Owned
since
30-10-2000

12

11

9

10

8

8

12

4

2

7

7

8

15

7

6

5

49

37

50

Newbound Lane

Dismantled Railway

River Meden

Top Lane

Green Lane

Teversal

Coppy Wood

Healds' Wood

Stanton Hill

Skegby

Recreation Ground

Manor Farm

Dismantled Railway

Sports Gd

Recreation Ground

Sports Ground

Quarry (disused)

Whitehead Lane

Quarry

The Grange

Teversal Manor

Bath (Disused)

Crickets Ground

Clumber Cpt

Allotment Gardens

Allot Gdns

Sutton Colliery

Works

Skegby Hall

Recreation Ground

Hucklecroft

Hill Farm

Ladywell

Little Dawgates Wood

Dawgates Wood

Dawgates Farm

Skegby Junction Works

Skegby

Recreation Ground

Recn Gd

School Teversal

Cem

Institute

Head's Wood

School

Quarry (dis)

Shafts (Dis)

Shafts (Dis)

Liby

Quarry (dis)

Singhill Farm

Shafts (Dis)

Wharfedale

Quarry (dis)

Quarry

Quarry