

NOTTINGHAMSHIRE COUNTY COUNCIL  
STATUTORY DECLARATION  
SECTION 31 (6) OF THE HIGHWAYS ACT 1980

428  
RECEIVED  
01 DEC 2009  
COMMUNITIES DEPT

WE KEVIN ALAN MAYLOR (Full Name) DO SOLEMNLY AND SINCERELY DECLARE AS FOLLOWS:  
(SUSAN ELIZABETH MAYLOR)

1. WE I am and have been since 11.11.2005 [day, month, year] the owner of the land shown as SPANISH FARM [farm name, field no etc] more particularly delineated on the plan accompanying this declaration and thereon edged red.

2. On the 20th day of SEPTEMBER [month][year] 2009 [full name] deposited with Nottinghamshire County Council, being the appropriate Council, a statement accompanied by a plan delineating my property by red edging which stated that ~~the ways shown coloured orange/ [diagram] on the said plan and on the plan accompanying this declaration are definitive or dedicated BYWAYS OPEN TO ALL TRAFFIC (B.O.A.T.s) [the ways shown coloured blue/ [diagram] on the said plan and on the plan accompanying this declaration are definitive or dedicated RESTRICTED BYWAYS] [the ways shown by brown dashes/ [diagram] on the said plan and on the plan accompanying this declaration are definitive ROADS USED AS PUBLIC PATHS (R.U.P.P.s) [the ways shown coloured green/ [diagram] on the said plan and on the plan accompanying this declaration are definitive or dedicated as BRIDLEWAYS] [the ways shown coloured purple/ [diagram] on the said plan and on the plan accompanying this declaration are definitive or dedicated FOOTPATHS]~~  
\* [There are no definitive or dedicated Rights of Way over my property.]

3. With reference to 2 above, WE KEVIN ALAN MAYLOR [full name] confirm that there are no additional public ways over the land edged red on the Plan and in the Statement dated 20/9/2009 [day, month, year] (other than those definitive routes and dedicated routes marked on the Plan accompanying this Declaration).  
(SUSAN ELIZABETH MAYLOR)

\* Delete as appropriate.

WE AND I MAKE this solemn declaration of the 20th day of SEPTEMBER 2009 [month, year] conscientiously believing it to be true and by virtue of the Statutory Declarations Act 1835.

[Signature of landowner] [Redacted]

Declared at [address] 48, CHAMBERFIELD RD, HUNYMANE, SUTTON IN ASHFIELD, NOTTS NG12 2PW

Before me [Redacted] JUSTICE OF THE PEACE

[Commissioner of Oaths or a Justice of the Peace or Solicitor]

RECEIVED  
29 SEP 2009  
COMMUNITIES DEPT.

Mr K Taylor



Nottinghamshire  
County Council

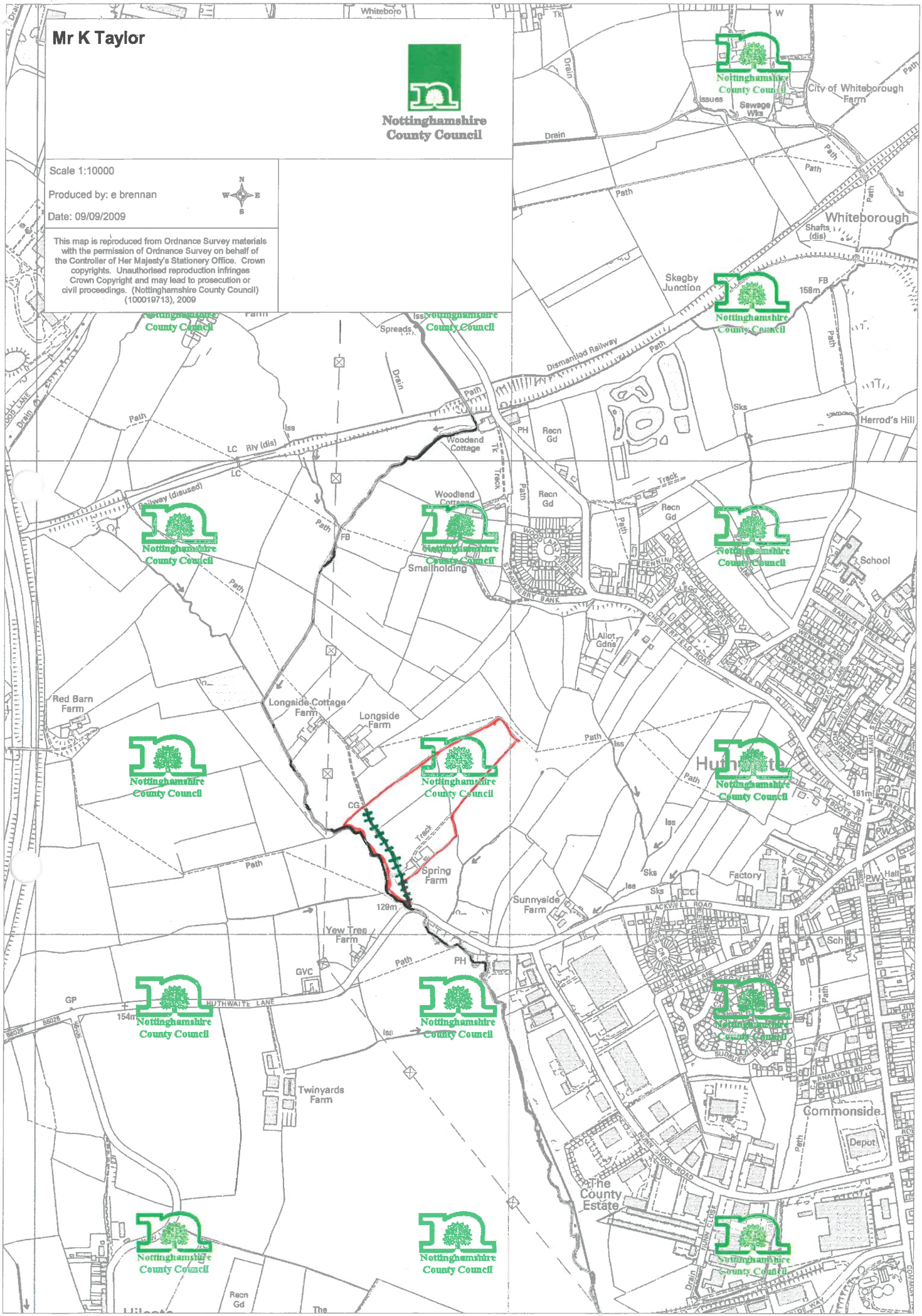
Scale 1:10000

Produced by: e brennan



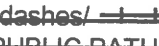


Date: 09/09/2009



This map is reproduced from Ordnance Survey materials with the permission of Ordnance Survey on behalf of the Controller of Her Majesty's Stationery Office. Crown copyrights. Unauthorised reproduction infringes Crown Copyright and may lead to prosecution or civil proceedings. (Nottinghamshire County Council) (100019713), 2009



**NOTTINGHAMSHIRE COUNTY COUNCIL**  
**DEPOSIT OF STATEMENT AND PLAN**  
**SECTION 31 (6) OF THE HIGHWAYS ACT 1980**

1. ~~WE~~ Land and have been since 11.11.2005 [day, month, year] the owner within the meaning of the above section, of the land known as SPRING FARM [farm name, field no. etc] more particularly delineated ..... on the attached plan accompanying this statement and thereon edged red.
2. The aforementioned land lies in the Parishes/ Communities of HUTHWAITE and SUTTON IN ASHFIELD
3. ~~The ways coloured orange/ shown with a  line on the said plan appear on the Definitive Map as BYWAYS OPEN TO ALL TRAFFIC (B.O.A.T.s). \*~~
4. ~~The ways coloured by orange dashes on the said plan have been dedicated as BYWAYS OPEN TO ALL TRAFFIC (B.O.A.T.). \*~~
5. ~~The ways shown coloured blue/  on the said plan have been dedicated as RESTRICTED BYWAYS. \*~~
6. ~~The ways shown coloured by blue dashes on the said plan have been dedicated as RESTRICTED BYWAYS. \*~~
7. ~~The ways shown coloured by brown dashes/  on the said plan appear on the Definitive Map as ROADS USED AS PUBLIC PATHS (R.U.P.P.s). \*~~
8. The ways shown coloured green/  on the said plan appear on the Definitive Map as BRIDLEWAYS. \*
9. ~~The ways shown coloured by green dashes on the said plan have been dedicated as BRIDLEWAYS. \*~~
10. ~~The shown ways coloured purple/  on the said plan appear on the Definitive Map as FOOTPATHS. \*~~
11. ~~The ways coloured by purple dashes on the said plan have been dedicated as FOOTPATHS. \*~~
12. No other ways over the land have been dedicated as highways.
13. The deposit shall comprise this statement and accompanying plan.

\*Delete as appropriate.

Signed (landowner) 

Name (of landowner) HELEN TAYLOR & SUSAN TAYLOR

Address 48 CHESTERFIELD RD HUTHWAITE SUTTON IN ASHFIELD  
NOTTS NG12 2PW

Date 20/9/09

Signed (Witness) 

Name (of witness) JILYS KAY SCOTCHER

Address 46 CHESTERFIELD RD  
HUTHWAITE SUTTON-IN-ASHFIELD  
NOTTS NG12 2PW

Occupation RETIRED



Mr K Taylor



Nottinghamshire  
County Council

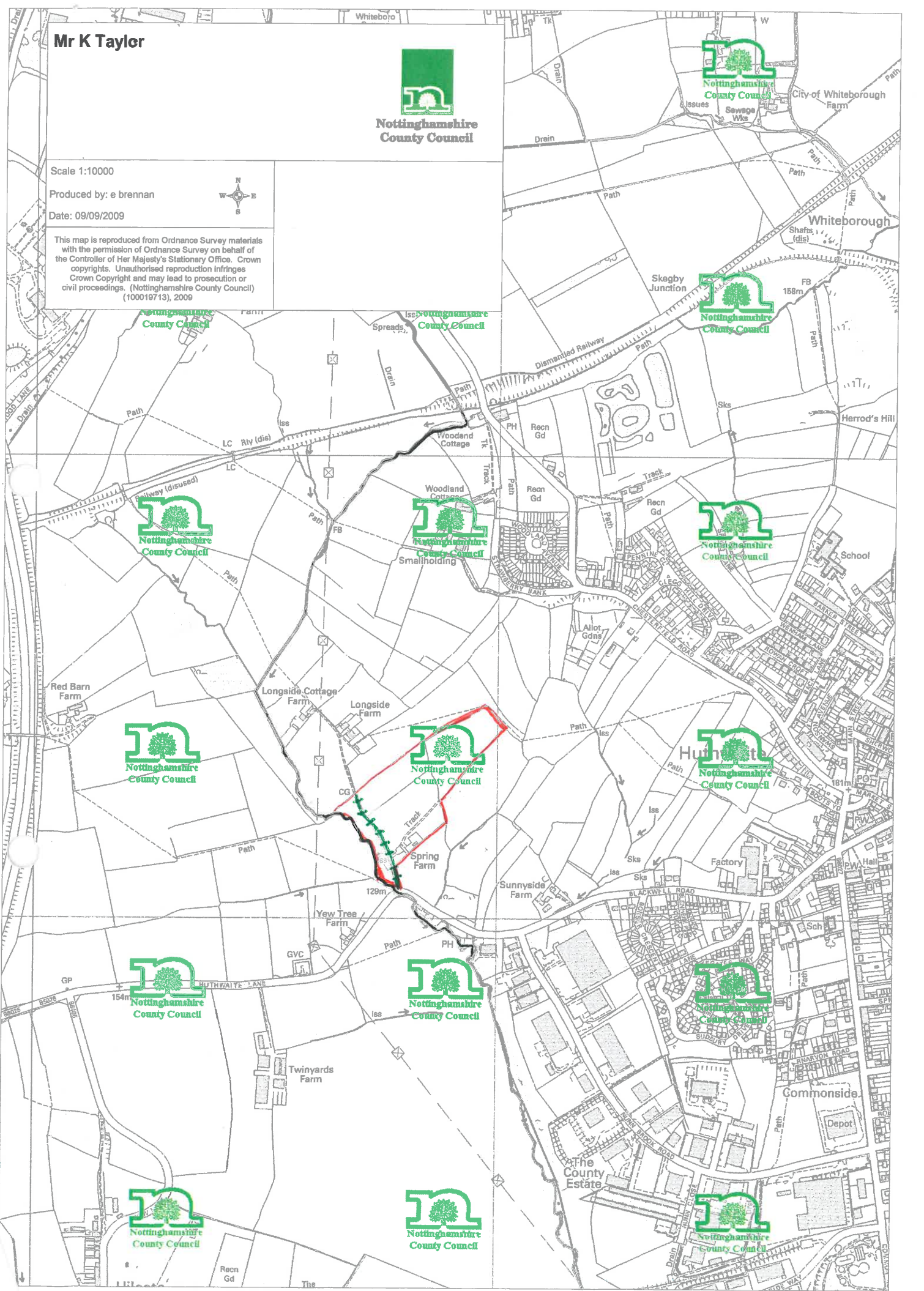
Scale 1:10000

Produced by: e brennan

Date: 09/09/2009



This map is reproduced from Ordnance Survey materials with the permission of Ordnance Survey on behalf of the Controller of Her Majesty's Stationary Office. Crown copyrights. Unauthorised reproduction infringes Crown Copyright and may lead to prosecution or civil proceedings. (Nottinghamshire County Council) (100019713), 2009



Nottinghamshire  
County Council

Nottinghamshire  
County Council

Nottinghamshire  
County Council

Nottinghamshire  
County Council

Nottinghamshire  
County Council

Nottinghamshire  
County Council

Nottinghamshire  
County Council

Nottinghamshire  
County Council

Nottinghamshire  
County Council

Nottinghamshire  
County Council

Nottinghamshire  
County Council

Nottinghamshire  
County Council

Nottinghamshire  
County Council

Nottinghamshire  
County Council

Nottinghamshire  
County Council