



Nottinghamshire
County Council



Nottinghamshire
County Council

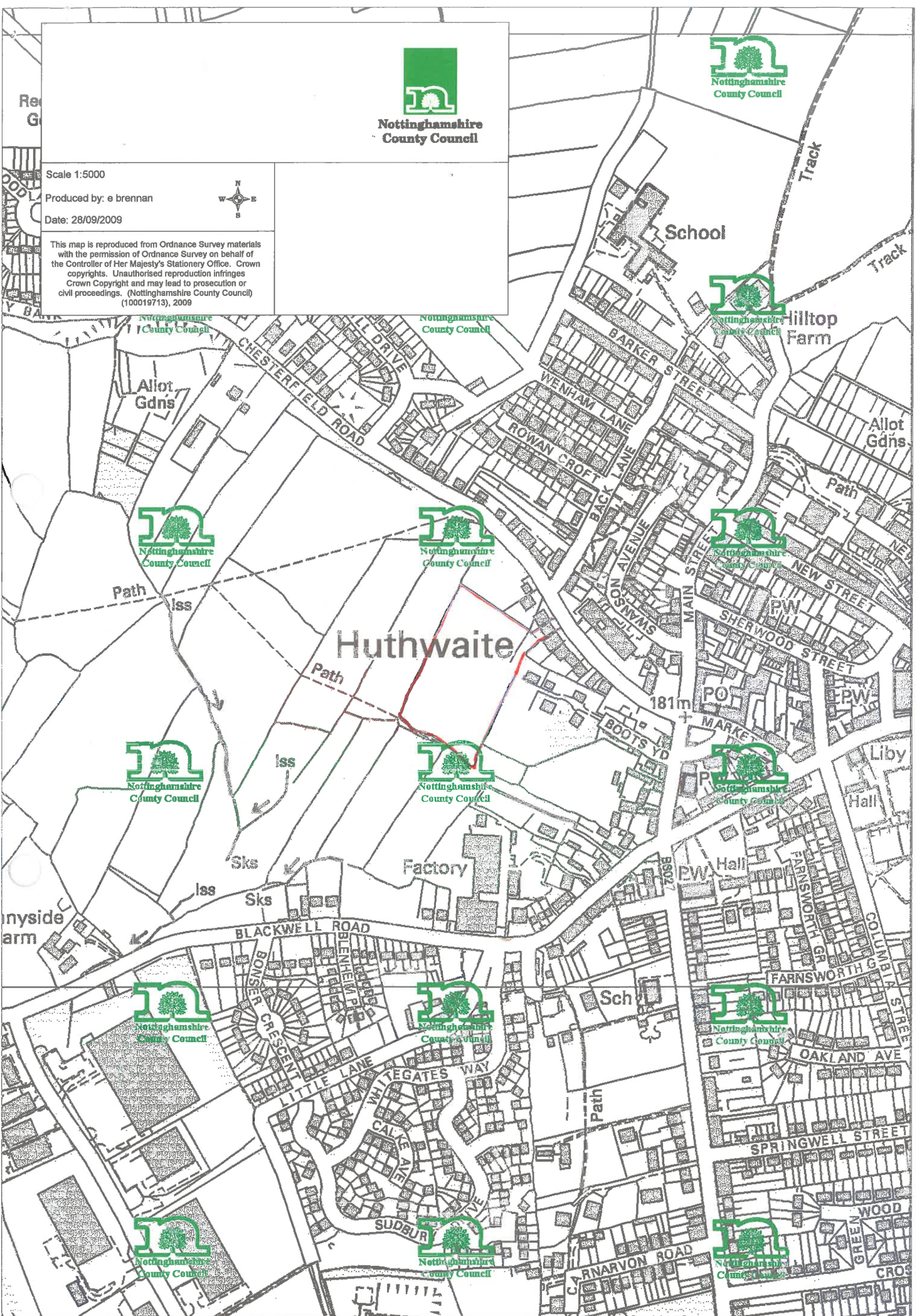
Scale 1:5000

Produced by: e brennan

Date: 28/09/2009



This map is reproduced from Ordnance Survey materials with the permission of Ordnance Survey on behalf of the Controller of Her Majesty's Stationery Office. Crown copyrights. Unauthorised reproduction infringes Crown Copyright and may lead to prosecution or civil proceedings. (Nottinghamshire County Council (100019713), 2009)



Nottinghamshire
County Council



Nottinghamshire
County Council



Nottinghamshire
County Council



Nottinghamshire
County Council



Nottinghamshire
County Council



Nottinghamshire
County Council



Nottinghamshire
County Council



Nottinghamshire
County Council



Nottinghamshire
County Council



Nottinghamshire
County Council



Nottinghamshire
County Council



Nottinghamshire
County Council



Nottinghamshire
County Council



Nottinghamshire
County Council



Nottinghamshire
County Council

NOTTINGHAMSHIRE COUNTY COUNCIL

429






STATUTORY DECLARATION

SECTION 31 (6) OF THE HIGHWAYS ACT 1980

KEITH ALAEM NAYLOR
WE SUSAN ALAEM NAYLOR

[Full Name] DO SOLEMNLY AND SINCERELY DECLARE as follows:

1. WE am and have been since 30/11/1992 [day, month, year] the owner of the land known as 5222 [farm name, field no. etc] more particularly delineated on the plan accompanying this declaration and thereon edged red.


2. On the 30/11 day of NOVEMBER [month][year] I 2009 [full name] deposited with Nottinghamshire County Council, being the appropriate Council, a statement accompanied by a plan delineating my property by red edging which stated that ~~*[the ways shown coloured orange/  on the said plan and on the plan accompanying this declaration are definitive or dedicated BYWAYS OPEN TO ALL TRAFFIC (B.O.A.T.s)]~~ ~~*[the ways shown coloured blue/  on the said plan and on the plan accompanying this declaration are definitive or dedicated RESTRICTED BYWAYS]~~ ~~*[the ways shown by brown dashes/  on the said plan and on the plan accompanying this declaration are definitive ROADS USED AS PUBLIC PATHS (R.U.P.P.s)]~~ ~~*[the ways shown coloured green/  on the said plan and on the plan accompanying this declaration are definitive or dedicated as BRIDLEWAYS]~~ ~~*[the ways shown coloured purple/  on the said plan and on the plan accompanying this declaration are definitive or dedicated FOOTPATHS]~~
 * [There are no definitive or dedicated Rights of Way over my property.]

KEITH ALAEM NAYLOR

3. With reference to 2 above, WE SUSAN ALAEM NAYLOR [full name] confirm that there are no additional public ways over the land edged red on the Plan and in the Statement dated 30/11/2009 [day, month, year] (other than those definitive routes and dedicated routes marked on the Plan accompanying this Declaration).

* Delete as appropriate.

AND I MAKE this solemn declaration of the 30/11 day of NOVEMBER 2009 [month, year] conscientiously believing it to be true and by virtue of the Statutory Declarations Act 1835.

[Signature of landowner] 

Declared at [address] 45, CHEVENFIELD RD HUNSWORTH
SUTTON IN ASHFIELD WOLFS NG17 2PW

Before me 
Justice of the Peace

[Commissioner of Oaths or a Justice of the Peace or Solicitor]

429

NOTTINGHAMSHIRE COUNTY COUNCIL
DEPOSIT OF STATEMENT AND PLAN
SECTION 31 (6) OF THE HIGHWAYS ACT 1980

RECEIVED
01 DEC 2009
COMMUNITIES DEPT.

- WE
1. I am and have been since 30.5.1997 [day, month, year] the owner with the meaning of the above section, of the land known as 5233 [farm name, field no. etc] more particularly delineated on the attached plan accompanying this statement and thereon edged red.
 2. The aforementioned land lies in the Parishes/ Communities of HUTHWAITE and SUTTON IN ASHFIELD
 3. ~~The ways coloured orange/ shown with a ——— line on the said plan appear on the Definitive Map as BYWAYS OPEN TO ALL TRAFFIC (B.O.A.T.s). *~~
 4. ~~The ways coloured by orange dashes on the said plan have been dedicated as BYWAYS OPEN TO ALL TRAFFIC (B.O.A.T.) *~~
 5. ~~The ways shown coloured blue/ —V—V—V— on the said plan have been dedicated as RESTRICTED BYWAYS. *~~
 6. ~~The ways shown coloured by blue dashes on the said plan have been dedicated as RESTRICTED BYWAYS. *~~
 7. The ways shown coloured by brown dashes/ ^{RUPP} —+—+—+—+— on the said plan appear on the Definitive Map as ROADS USED AS PUBLIC PATHS (R.U.P.P.s). *
 8. ~~The ways shown coloured green/ —+—+—+—+— on the said plan appear on the Definitive Map as BRIDLEWAYS. *~~
 9. ~~The ways shown coloured by green dashes on the said plan have been dedicated as BRIDLEWAYS. *~~
 10. ~~The shown ways coloured purple/ ——— on the said plan appear on the Definitive Map as FOOTPATHS. *~~
 11. ~~The ways coloured by purple dashes on the said plan have been dedicated as FOOTPATHS. *~~
 12. No other ways over the land have been dedicated as highways.
 13. The deposit shall comprise this statement and accompanying plan.

*Delete as appropriate.

Signed (landowner)

Name (of landowner)

KENN ALBERT TAYLOR & SUSAN ELIZABETH TAYLOR

Address

48 CHIDNERFIELD RD HUTHWAITE SUTTON IN ASHFIELD NG17 2PW

Date

30/11/09

Signed (Witness)

Name (of witness)

GERALD WILLIAM SCOTCHDORN

Address

46 CHITSTICKFIELD ROAD, HUTHWAITE, NOTTS NG17 2PW

Occupation

RETIRED