

NOTTINGHAMSHIRE COUNTY COUNCIL
DEPOSIT OF STATEMENT AND PLAN
SECTION 31 (6) OF THE HIGHWAYS ACT 1980

To: Director of Environment, Rights of Way Section, Trent Bridge House, West Bridgford, Nottingham

1. Nottinghamshire County Council have been since 9th (day), July (month), 1973 (year) the owner within the meaning of the above section of the land known as Sutton Centre Complex more particularly delineated on the attached plan accompanying this statement and thereon edged red.
2. The aforementioned land lies in the Parishes/Communities of (Ashfield).
- * 3. ~~The ways coloured orange on the said plan appear on the Definitive Map as BYWAYS OPEN TO ALL TRAFFIC (B.O.A.T.s).~~
- * 4. ~~The ways coloured by orange dashes on the said plan have been dedicated as BYWAYS OPEN TO ALL TRAFFIC (B.O.A.T.).~~
- * 5. ~~The ways coloured by brown dashes on the said plan appear on the Definitive Map as ROADS USED AS PUBLIC PATHS (R.U.P.P.s).~~
- * 6. ~~The ways coloured by green on the said plan appear on the Definitive Map as BRIDLEWAYS.~~
- * 7. ~~The ways coloured by green dashes on the said plan have been dedicated as BRIDLEWAYS.~~
- * 8. ~~The ways coloured purple on the said plan appear on the Definitive Map as FOOTPATHS.~~
- * 9. ~~The ways coloured by purple dashed on the said plan have been dedicated as FOOTPATHS.~~
- * 10. No other ways over the land have been dedicated as highways.
- * 11. The deposit shall comprise this statement and accompanying plan.

* **DELETE AS APPLICABLE**

Signed (on behalf of the landowner)

Name **Diane Louise Greenwell**

Address:
Centenary House,
1 Wilford Lane
West Bridgford
Nottingham NG2 7QZ

Date *2.1.00*
Signed (witness)

Name (of witness)

Address:
Rushcliffe Borough Council
Civic Centre, Pavilion Road
West Bridgford
Nottingham NG2 5FE

Occupation *Solicitor*

NOTTINGHAMSHIRE COUNTY COUNCIL
STATUTORY DECLARATION
SECTION 31 (6) OF THE HIGHWAYS ACT 1980

I... Diane Louise Greenwell (full name) on behalf of Nottinghamshire County Council, DO SOLEMNLY AND SINCERELY DECLARE as follows:

1. Nottinghamshire County Council is the owner of the land detailed in the attached schedule and delineated on the plan(s) accompanying this declaration and thereon edged red. Furthermore, the County Council has been the owner of this land since the dates shown on the attached schedule.
2. On the day... *1st*..... (day) of... *March*..... (month) .. *2010*..... (year) deposited with Nottinghamshire County Council, being the appropriate Council, a statement accompanied by a plan delineating my property by red edging which stated that * (~~the ways coloured orange on the said plan and on the plan accompanying this declaration are definitive or dedicated BYWAYS OPEN TO TRAFFIC (B.O.A.T.s) * (the ways indicated by brown dashed on the said plan and on the plan accompanying this declaration are definitive ROADS USED AS PUBLIC PATHS (R.U.P.P.s) * (the ways coloured green on the said plan and on the plan accompanying this declaration are definitive or dedicated as BRIDLEWAYS) * (the ways coloured purple on the said plan and on the plan accompanying this declaration are definitive or dedicated FOOTPATHS)~~)
*(There are no definitive or dedicated Rights of Way over my property.)
3. With reference to 2 above, I... Diane Louise Greenwell (full name) confirm that there are no additional public ways over the land edged red on the Plan and in the Statement date *1st*..... (day)..... *March*..... (month). *2010*..... (year)

(other than those definitive routes marked in the appropriate colour and marked *(byway) *(bridleway) *(footpath) on the Plan accompanying this Declaration).


* Delete as appropriate

AND I MAKE this solemn declaration on the *1st* day of... *March*..... (month). *2010* (year) conscientiously believing it to be true and by virtue of the Statutory Declaration Act 1835.

Declared at (address)

Rushcliffe Borough Council,
Civic Centre,
Pavilion Road,
West Bridgford,
Nottingham
NG2 5FE.

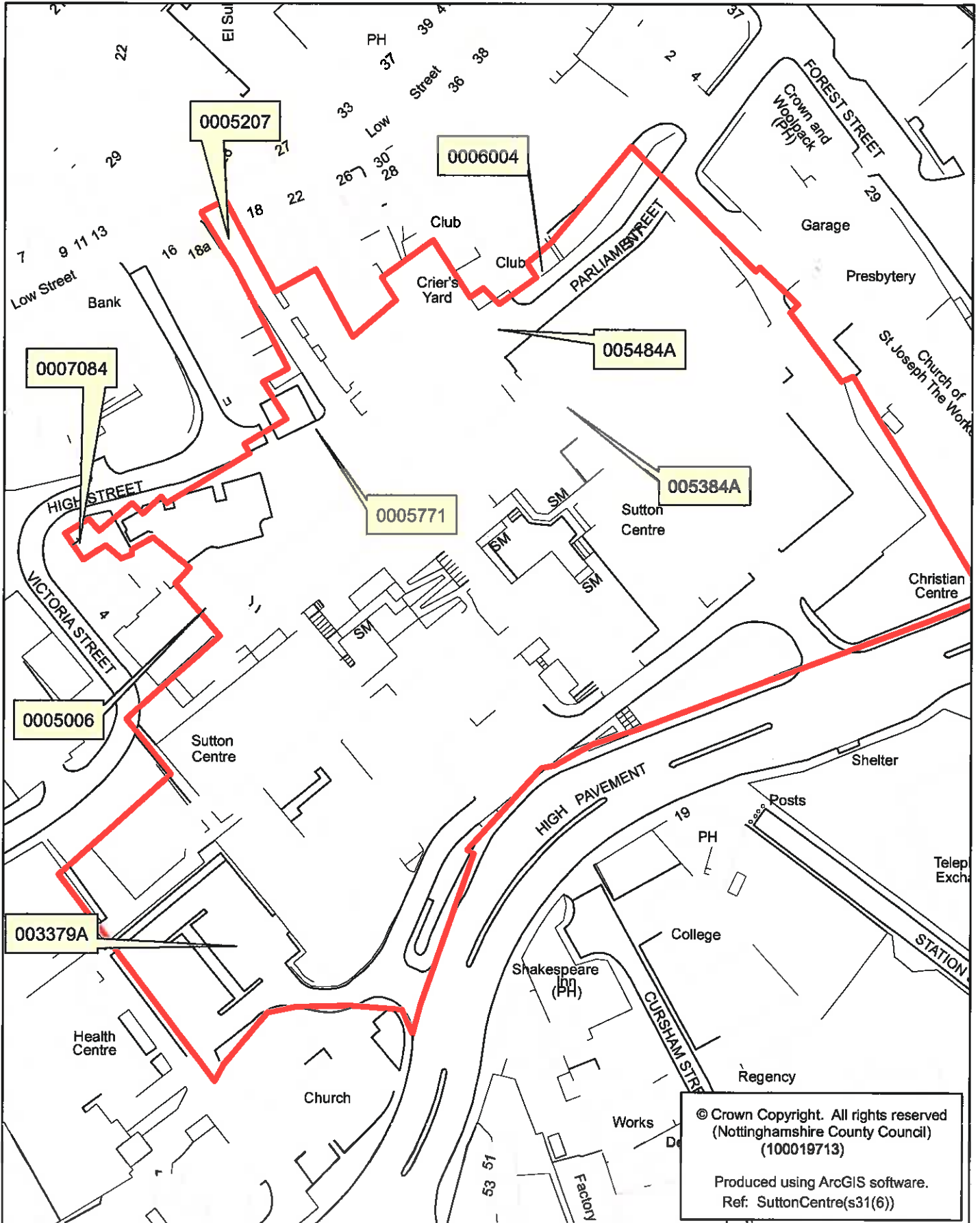
(Signature of landowner) /

..... 

Before me 

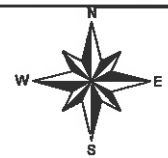
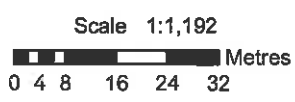
Title: *Solicitor*..... (Commissioner of Oaths or a Justice of the Peace or Solicitor)

Plan provided by: dlj



© Crown Copyright. All rights reserved
(Nottinghamshire County Council)
(100019713)
Produced using ArcGIS software.
Ref: SuttonCentre(s31(6))

Richard G. Hanson,
Service Director (Property),
Corporate Services.



Nottinghamshire County Council
Schedule
Section 31(6) of the Highways Act 1980

Plan Ref. No	Land (name of premises)	District	Date of Ownership (day/month/year)	Area of Land (approx)
5384A	Sutton Cente Complex	AS	21/10/1977	0.018 ha (0.045 acres)
5484A	" " "	AS	07/03/1977	0.02 ha (4.99 acres)
6004	" " "	AS	15/01/1982	0.008 ha (0.020 acres)
3379A	" " "	AS	09/07/1973	0.09 ha (0.23 acres)
5207	" " "	AS	21/10/1975	0.03 ha (0.08 acres)
7084	" " "	AS	21/01/2002	0.0042 ha (0.01 acres)
5006	" " "	AS	06/05/1974	0.01 ha (0.08 acres)

PSP.AT/RH31
(0115) 977 4702
angus.trundle@nottscc.gov.uk
11 March 2010

Diane Greenwell
Centenary House
1 Wilford Lane
West Bridgford
Nottingham
NG2 7QZ

Dear Diane

**NOTTINGHAMSHIRE COUNTY COUNCIL: DEPOSIT OF STATEMENT PLAN
AND STATUTORY DECLARATION - SECTION 31(6) HIGHWAYS ACT 1980**

Site	Parish
Eastbourne Centre, Station Road	Sutton in Ashfield
Dukeries College, Whinney Lane	Ollerton and Boughton
Garden Lane Playing Fields	Sutton in Ashfield
Sutton Centre	Sutton in Ashfield
Meden School and Technology College	Warsop
Garibaldi Comp.	Mansfield Woodhouse
Grove Comprehensive School, London Road	Balderton

I wish to acknowledge the receipt of your deposited Statement, Plan and Statutory Declarations for the above sites.

The Information contained In the Declaration will be held by this Authority as validation for the contents of the Statement and Plan. It will be necessary for you or your successors to renew the Statutory Declaration every ten years

Any changes to your land holding or the rights of way information in your initial Statement and Plan should be notified to the Countryside Access Section, and should also be identified with a new Statutory Declaration covering a modified Statement and Plan.

Yours sincerely



Angus Trundle
Definitive Map Officer