

-
EPE.AT/JM1/South Muskham
Mr A Trundle
(0115) 977 4961
(0115) 977 2414
11 September 2002

63 Forest Road
Annesley Woodhouse
Nottinghamshire
NG17 9HA

For the attention of Peter Frank Olko

Dear Sir

**NOTTINGHAMSHIRE COUNTY COUNCIL
DEPOSIT OF STATEMENT AND PLAN AND STATUTORY DECLARATION
SECTION 31(6) OF THE HIGHWAYS ACT 1980**

PARISH: South Muskham, Rolleston, Fiskerton, Kelham
NAME OF LANDOWNER: Peter Frank Olko (of the Nottingham Piscatorial Society)
NAME OF PROPERTY: South Muskham Lake, Fiskerton Car Park, Teals Wharf, FirTree Corner Fishery

I wish to acknowledge the receipt of your deposited Statements and Plans and Statutory Declarations dated 9 September 2002.

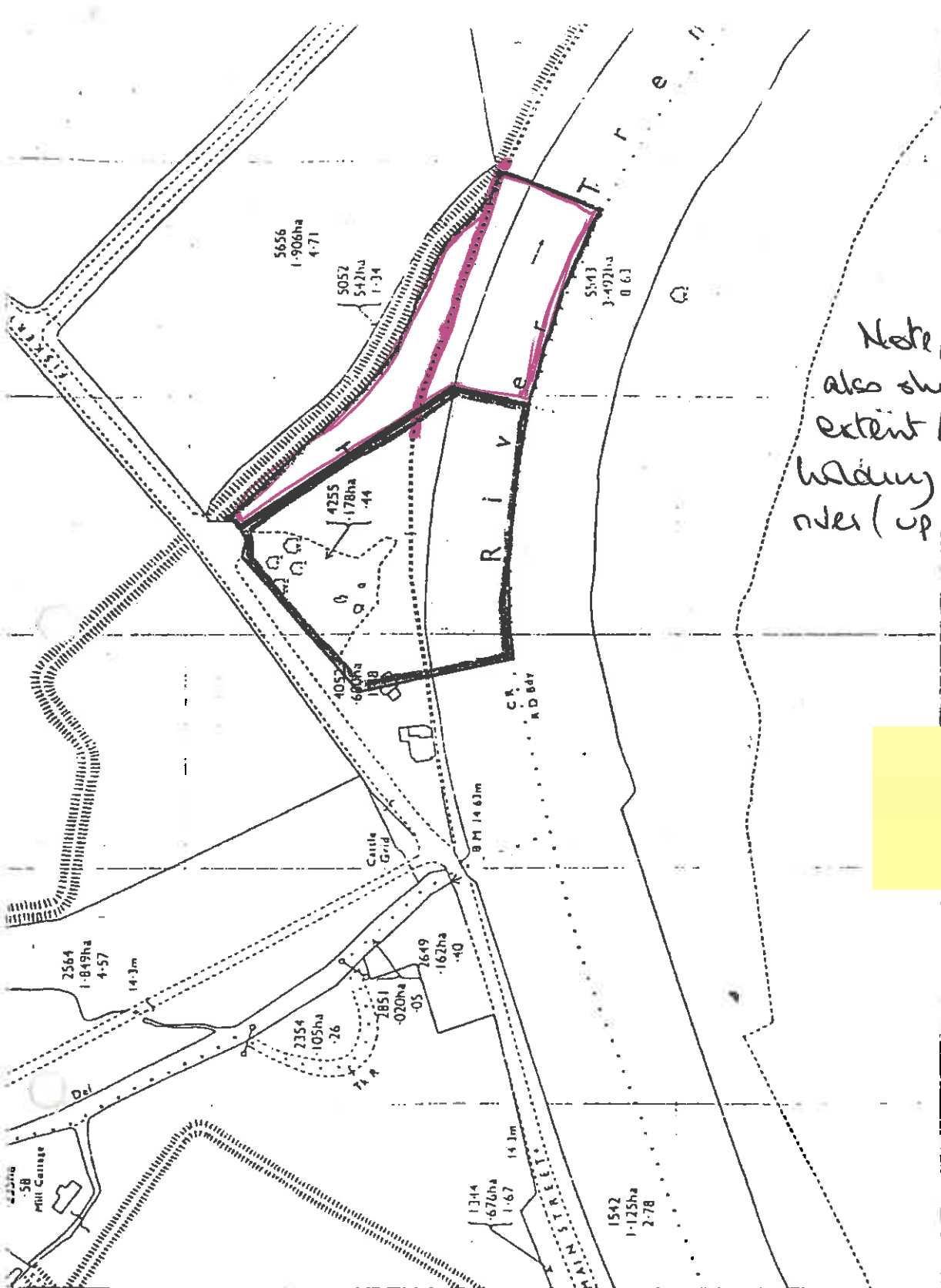
The information contained in the Declaration will be held by this Authority as validation for the contents of the Statement and Plan. It will be necessary for you or your successor to renew the Statutory Declaration every six years, commencing from the date of the initial Statutory Declaration.

Any changes to your landholding or to the rights of way information in your initial Statement and Plan should be notified to the Rights of Way Section, and should also be identified with a new Statutory Declaration covering a modified Statement and Plan.

Yours faithfully



Angus Trundle
Definitive Map Officer



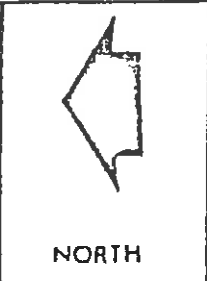
Note, this map also shows the extent of our land holding under the river (up to 1/2 way)



Tim J. D. Brady
 Surveyor.
 7/9/02

Produced from the Ordnance Survey map with the sanction of the Controller of H.M. Stationery Office. Crown copyright reserved.
 FOR IDENTIFICATION PURPOSES ONLY

Worton Road,
 Scale 1/2500 Approx



WALKER
WALTON
HANSON

50 YARD LANE
 BRIDLESMITH GATE
 NOTTINGHAM
 TEL. (01922) 54177

CHARTERED SURVEYORS

NOTTINGHAMSHIRE COUNTY COUNCIL

STATUTORY DECLARATION

SECTION 31 (6) OF THE HIGHWAYS ACT 1980

Peter Frank Obo DO SOLEMNLY AND SINCERELY DECLARE as follows:
[Full Name]

1. I am and have been since 16th November 1982 the owner of the land known as Fiskerton
[day, month, year]
Cnr Paer more particularly delineated on the plan accompanying this declaration
[name of farm, etc]
and thereon edged red.

2. On the 9th day of September 2002 Peter Frank Obo deposited with
[month][year] [Full Name]
Nottinghamshire County Council, being the appropriate Council, a statement accompanied by a
plan delineating my property by red edging which stated that ~~*[the ways coloured orange on the
said plan and on the plan accompanying this declaration are definitive or dedicated BYWAYS
OPEN TO ALL TRAFFIC (B.O.A.T.s)]~~ ~~*[the ways indicated by brown dashes on the said plan
and on the plan accompanying this declaration are definitive ROADS USED AS PUBLIC
RATHS (R.U.P.P.s)]~~ ~~*[the ways coloured green on the said plan and on the plan accompanying
this declaration are definitive or dedicated as BRIDLEWAYS]~~ ~~*[the ways coloured purple on the
said plan and on the plan accompanying this declaration are definitive or dedicated
FOOTPATHS]~~ ~~*[There are no definitive or dedicated Rights of Way over my property.]~~

3. With reference to 2 above, I Peter Frank Obo confirm that there are no additional public
[Full name]
ways over the land edged red on the Plan and in the Statement dated 9th September 2002
[day, month, year]
(other than those definitive routes coloured yellow and those dedicated routes coloured by
yellow dashes and marked *(byway) *(bridleway) *(footpath) on the Plan accompanying this
Declaration).

* Delete as appropriate.

AND I MAKE this solemn declaration of the 9th day of September 2002 conscientiously
[Month, Year]
believing it to be true and by virtue of the Statutory Declarations Act 1835.

Declared at [address]

Lower House, Tudor Square
West Bridgford Nottingham

[signature of landowner]

Before me

Tim J.D. Brocks
Solicitor

[Commissioner of Oaths or a Justice of the Peace or Solicitor]

DEPOSIT OF STATEMENT AND PLAN

SECTION 31 (6) OF THE HIGHWAYS ACT 1980


To

1. I am and have been since ¹⁵ 15 Nov 1982 the owner within the meaning of the [day, month, year] above section of the land known as ~~Forest Oak Park~~ more particularly delineated [Name of Farm, etc] on the attached plan accompanying this statement and thereon edged red.
2. The aforementioned land lies in the Parishes/Communities of [Rouescot] and [.....].
3. The ways coloured orange on the said plan appear on the Definitive Map as BYWAYS OPEN TO ALL TRAFFIC (B.O.A.T.s).
- * 4. The ways coloured by orange dashes on the said plan have been dedicated as BYWAYS OPEN TO ALL TRAFFIC (B.O.A.T.).
- * 5. The ways coloured by brown dashes on the said plan appear on the Definitive Map as ROADS USED AS PUBLIC PATHS (R.O.P.P.s).
- * 6. The ways coloured green on the said plan appear on the Definitive Map as BRIDLEWAYS.
- * 7. The ways coloured by green dashes on the said plan have been dedicated as BRIDLEWAYS.
- * 8. The ways coloured purple on the said plan appear on the Definitive Map as FOOTPATHS.
- * 9. The ways coloured by purple dashes on the said plan have been dedicated as FOOTPATHS.
- * 10. No other ways over the land have been dedicated as highways.
- * 11. The deposit shall comprise this statement and accompanying plan.

~~Details as applicable.~~

Signed (landowner)

Name (or landowner)


PETER FRANK OLLIO


Address

63, FOREST ROAD
ANNISLEY WOODHOUSE, NOTTS NG17 9HA

Date

9th SEPTEMBER 2002

Signed (Witness)



Name (of witness)

Address

Tim J. D. Birch
Powell House Tinkler
Square West Bridgford Nottingham
Solicitor

Occupation