

NOTTINGHAMSHIRE COUNTY COUNCIL

DEPOSIT OF STATEMENT and PLAN

SECTION 31 (6) OF THE HIGHWAYS ACT 1980

To

1. I am and have been since 19/1/90 the owner within the meaning of the above section of [day, month, year] of the land known as BISHOPHILL PLANTATION & LAKES more particularly delineated on the attached plan [Name of Farm, etc] accompanying this statement and thereon edged red.
2. The aforementioned land lies in the Parishes/Communities of [RAINWORTH] and [.....].
3. ~~The ways coloured orange on the said plan appear on the Definitive Map as BYWAYS OPEN TO ALL TRAFFIC (B.O.A.T.s).~~
4. ~~The ways coloured by orange dashes on the said plan have been dedicated as BYWAYS OPEN TO ALL TRAFFIC (B.O.A.T.).~~
5. ~~The ways coloured by brown dashes on the said plan appear on the Definitive Map as ROADS USED AS PUBLIC PATHS (R.U.P.P.'s).~~
6. ~~The ways coloured green on the said plan appear on the Definitive Map as BRIDLEWAYS.~~
7. ~~The ways coloured by green dashes on the said plan have been dedicated as BRIDLEWAYS.~~
8. The ways coloured purple on the said plan appear on the Definitive Map as FOOTPATHS.
9. ~~* The ways coloured by purple dashes on the said plan have been dedicated as FOOTPATHS.~~
10. No other ways over the land have been dedicated as highways.
11. The deposit shall comprise this statement and accompanying plan.

Delete as applicable.

Signed (landowner)

[Redacted signature]

Name (or landowner)

R. W. DERBYSHIRE

Address

LAKEVIEW LODGE
BISHOPHILL PLANTATION, RAINWORTH, NOTTS

Date

12th March 1996

Signed (witness)

[Redacted signature]

Name (of witness)

Roger Henley

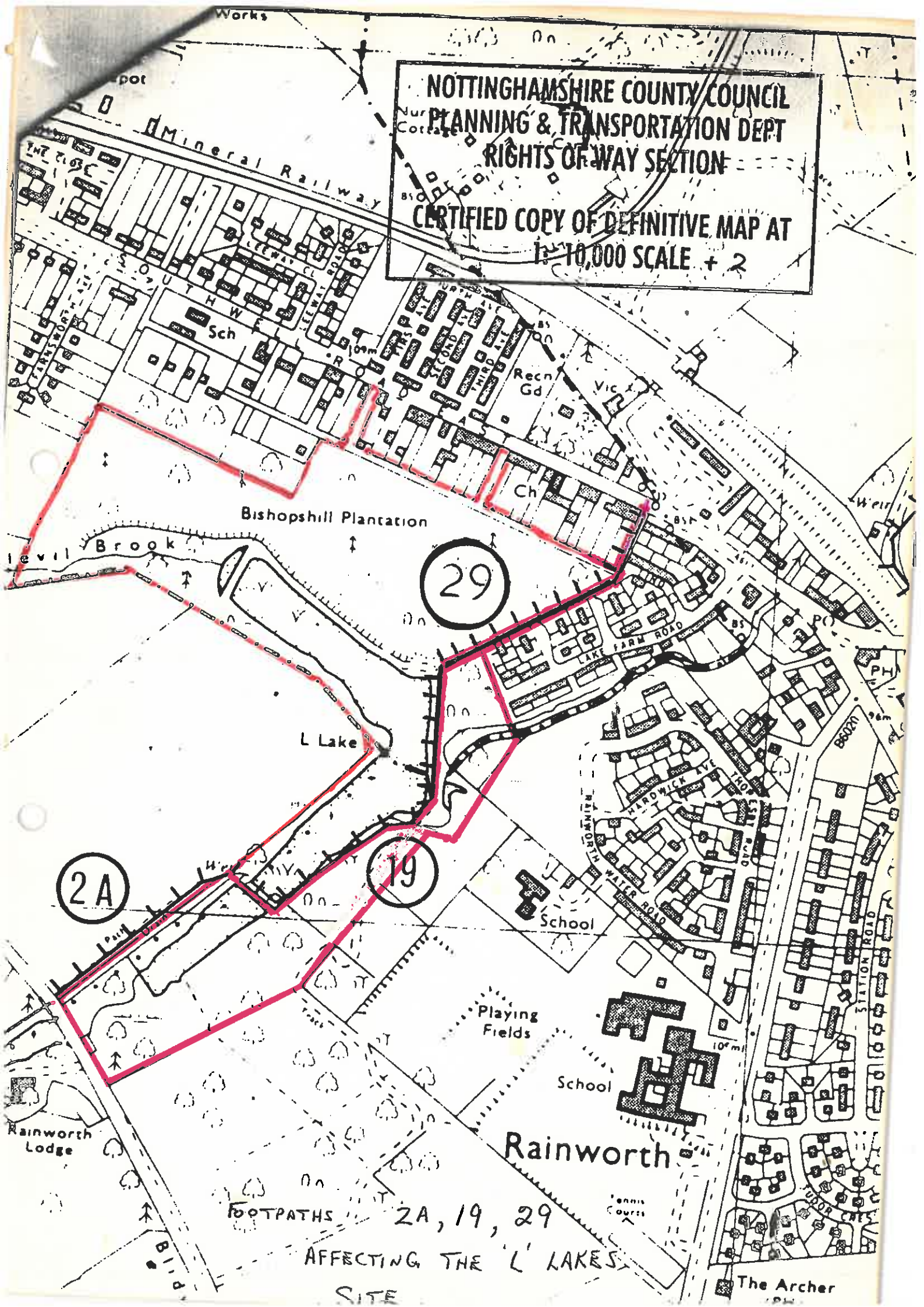
Address

Salisbury
Mansions

Occupation

NOTTINGHAMSHIRE COUNTY COUNCIL
PLANNING & TRANSPORTATION DEPT
RIGHTS OF WAY SECTION

CERTIFIED COPY OF DEFINITIVE MAP AT
1:10,000 SCALE + 2



FOOTPATHS 2A, 19, 29
AFFECTING THE 'L' LAKES
SITE

NOTTINGHAMSHIRE COUNTY COUNCIL

STATUTORY DECLARATION

SECTION 31 (6) OF THE HIGHWAYS ACT 1980



Roy William
DREBYSHIKS

I DO SOLEMNLY AND SINCERELY DECLARE as follows:
[Full Name]

1. I am and have been since 10/1/90 the owner of the land known as BISHOPHILL PLANTATION & L.LAKES
[day, month, year] [name of farm, etc] RAINWORTH, NOTTS.
more particularly delineated on the plan accompanying this declaration and thereon edged red.

On the 10 day of 8/98 I Roy William DREBYSHIKS deposited with Nottinghamshire
[Month][Year] [Full Name]

County Council, being the appropriate Council, a statement accompanied by a plan delineating my property by red edging which stated that ~~[the ways coloured orange on the said plan and on the plan accompanying this declaration are definitive or dedicated BYWAYS OPEN TO ALL TRAFFIC (B.O.A.T.s)]~~
~~[the ways indicated by brown dashes on the said plan and on the plan accompanying this declaration are definitive ROADS USED AS PUBLIC PATHS (R.U.P.P's)]~~ [the ways coloured green on the said plan and on the plan

~~accompanying this declaration are definitive or dedicated as BRIDLEWAYS}~~ [the ways coloured purple on the said plan and on the plan accompanying this declaration are definitive or dedicated FOOTPATHS]
~~[There were no definitive or dedication Rights of Way over my property.]~~

3. There are no additional ways over the land edged red on the plan accompanying this declaration since the statement dated 10/8/92 referred to in 2 above, ~~[other than these definitive routes coloured~~
[day, month, year]

yellow and these dedicated routes coloured by yellow dashes and marked
* (byway) * (bridleway) * (footpath) on the plan accompanying this declaration].

* Delete as appropriate.

AND I MAKE this solemn declaration on the 12 day of 3/96 conscientiously believing it to be true
[Month] [Year]
and by virtue of the Statutory Declarations Act 1835.

Declared at [address] Eden Court
Eden Hill Drive
Nottingham

(signature of landowner)

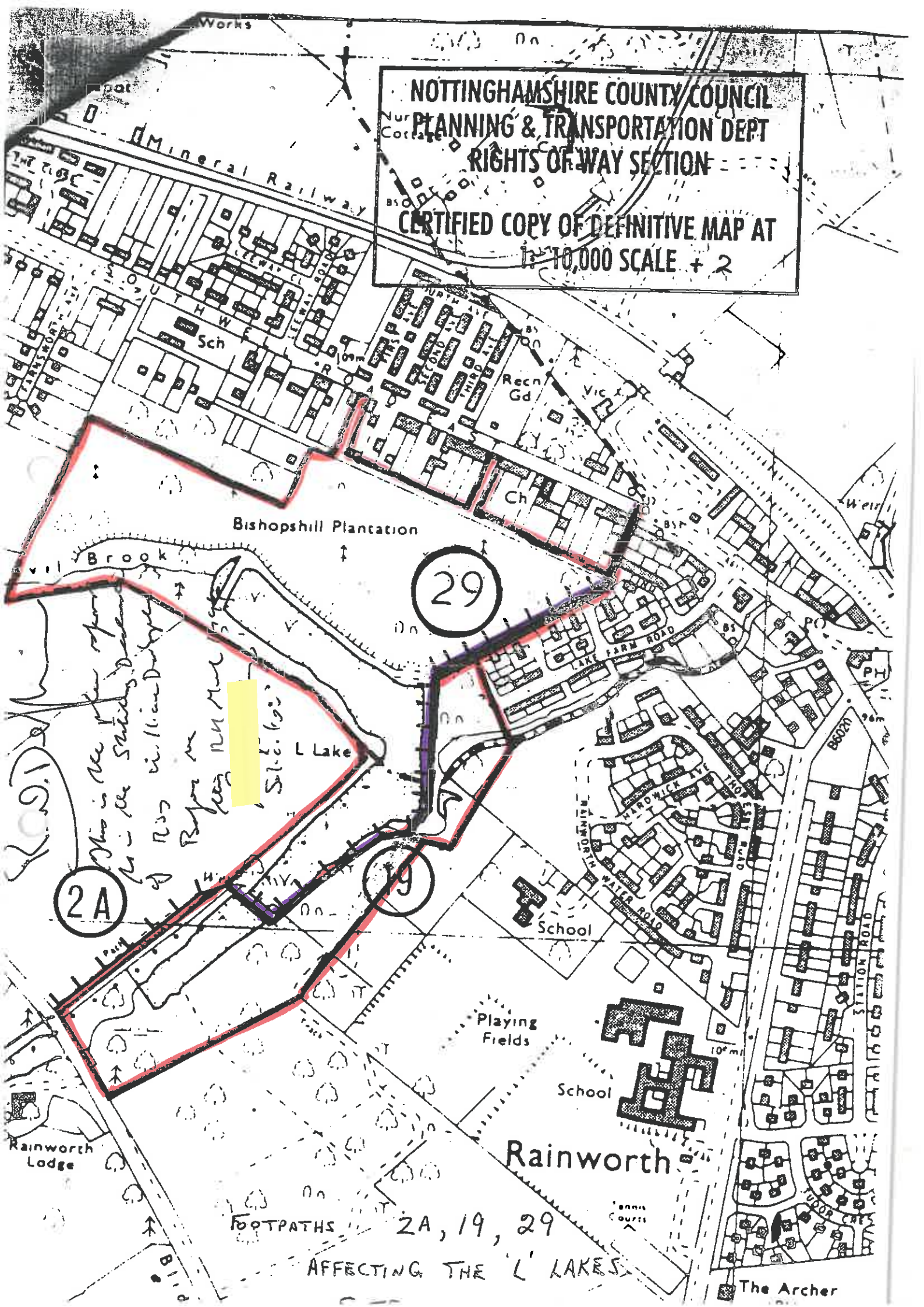
Before me



Roger Henry Solicitor

[Commissioner of Oaths or a Justice of the Peace or Solicitor]

NOTTINGHAMSHIRE COUNTY COUNCIL
PLANNING & TRANSPORTATION DEPT
RIGHTS OF WAY SECTION
CERTIFIED COPY OF DEFINITIVE MAP AT
1:10,000 SCALE + 2



K.C.D.D.
*This is the plan refer to in the Statutory Declaration of 1953 in Rainworth District before Mr Justice M.M. M...
S.L.C. 1953*

2A

29

19

FOOTPATHS 2A, 19, 29

AFFECTING THE 'L' LAKES

Rainworth Lodge

Rainworth

The Archer

-
PTC.AT/SM2
Mr A Trundle
(0115) 977 4965
(0115) 977 2414
19 March 1996

Mr R W Derbyshire
Lakeview Lodge
Bishophill Plantation
Rainworth
Notts

2nd Class

Dear Mr Derbyshire

RE: STATUTORY DECLARATION AND STATEMENT

I refer to your statutory declaration and statement sent to the County Council, received 14 March 1996, for Bishophill Plantation and L Lakes at Rainworth. This has now been entered in our records, and I would remind you that you should deposit similar declarations at intervals of six years or fewer so that the declaration does not lapse.

Yours sincerely



for Group Manager (Countryside)

Nottinghamshire County Council,
Planning & Economic Development,
Trent Bridge House,
Fox Road,
West Bridgford,
Nottingham,
NG2 6BJ

January 8th 2001


For the attention of Mr. Trundle

Dear Mr. Trundle,

I am wanting to send to you my statutory declaration regarding the footpaths at the lake at Rainworth, but I can't find my copy which had the correct wording which I sent to you in 1996.

Could you please let me have it or something with the correct wording. I enclose a S.A.E.

Yours sincerely,


Christine Derbyshire,
Lakeview Lodge,
Bishophill Plantation,
Rainworth,
Notts



EPE.AT/ME35/Rainworth-29

Mr A Trundle

(0115) 977 4965

(0115) 977 2414

16 January 2001

Christine Derbyshire
Lakeview Lodge
Bishophill Plantation
Rainworth
Notts

Dear Madam

**L LAKES RAINWORTH
STATUTORY DECLARATION**

Following your letter dated 8 January 2007 concerning the statutory declaration at L Lakes.

Please find attached:

- A copy of the notes for the statutory declaration
- A copy of your statutory declaration dated 12 March 1996
- A copy of your statement and plan dated 12 March 1996

as well as a blank statutory declaration which you will need to complete and return to us along with a plan.

Should you require any clarification then please do not hesitate to contact the rights of way section.

Yours faithfully



Mr A Trundle
Area Rights of Way Officer

EPE.TH/A31
Tim Hart
(0115) 977 4395
(0115) 977 2414
31 January 2001

Mrs C Derbyshire
Lakeview Lodge
Bishophill Plantation
Rainworth
Notts

1st Class

Dear Madam

**NOTTINGHAMSHIRE COUNTY COUNCIL
DEPOSIT OF STATEMENT AND PLAN AND STATUTORY DECLARATION -
SECTION 31(6) OF THE HIGHWAYS ACT 1980
PARISH: RAINWORTH
NAME OF LANDOWNER: CHRISTINE DERBYSHIRE
NAME OF PROPERTY: LAKES AND BISHOPHILL PLANTATION**

I wish to acknowledge the receipt of your ~~deposited Statement and Plan~~ and Statutory Declaration on 29 January 2001.

The information contained in the Declaration will be held by this Authority as validation for the contents of the Statement and Plan. It will be necessary for you or your successors to renew the Statutory Declaration every six years, commencing from the date of the initial Statutory Declaration.

Any changes to your land holding or to the rights of way information in your initial Statement and Plan should be notified to the Rights of Way section, and should also be identified within a new Statutory Declaration covering a modified Statement and Plan.

Yours faithfully



Tim Hart
Senior Definitive Map Officer

NOTTINGHAMSHIRE COUNTY COUNCIL

STATUTORY DECLARATION

SECTION 31 (6) OF THE HIGHWAYS ACT 1980

CHRISTINE DERBYSHIRE DO SOLEMNLY AND SINCERELY DECLARE as follows:
[Full Name]

1. I am and have been since 19/1/90 the owner of the land known as L. LAYERS
[day, month, year]
BISHOPHALL FUNDATION, RAINWORTH more particularly delineated on the plan accompanying this declaration
[name of farm, etc]
and thereon edged red.

2. On the 10 day of AUGUST 1992 CHRISTINE DERBYSHIRE deposited with
[month][year] [Full Name]
Nottinghamshire County Council, being the appropriate Council, a statement accompanied by
a plan delineating my property by red edging which stated that ~~*[the ways coloured orange on
the said plan and on the plan accompanying this declaration are definitive or dedicated
BYWAYS OPEN TO ALL TRAFFIC (B.O.A.T.s)] *[the ways indicated by brown dashes on the
said plan and on the plan accompanying this declaration are definitive ROADS USED AS
PUBLIC PATHS (R.U.P.P.s)] *[the ways coloured green on the said plan and on the plan
accompanying this declaration are definitive or dedicated as BRIDLEWAYS] *[the ways
coloured purple on the said plan and on the plan accompanying this declaration are definitive
or dedicated FOOTPATHS]~~ *[There are no definitive or dedicated Rights of Way over my
property.]

3. With reference to 2 above, I CHRISTINE DERBYSHIRE confirm that there are no additional public
[Full name]
ways over the land edged red on the Plan and in the Statement dated 12/03/96
[day, month, year]
(other than those definitive routes coloured yellow and those dedicated routes coloured by
yellow dashes and marked *(byway) *(bridleway) *(footpath) on the Plan accompanying this
Declaration).

* Delete as appropriate.

AND I MAKE this solemn declaration of the 22 day of 01/01 conscientiously
[Month, Year]
believing it to be true and by virtue of the Statutory Declarations Act 1835.

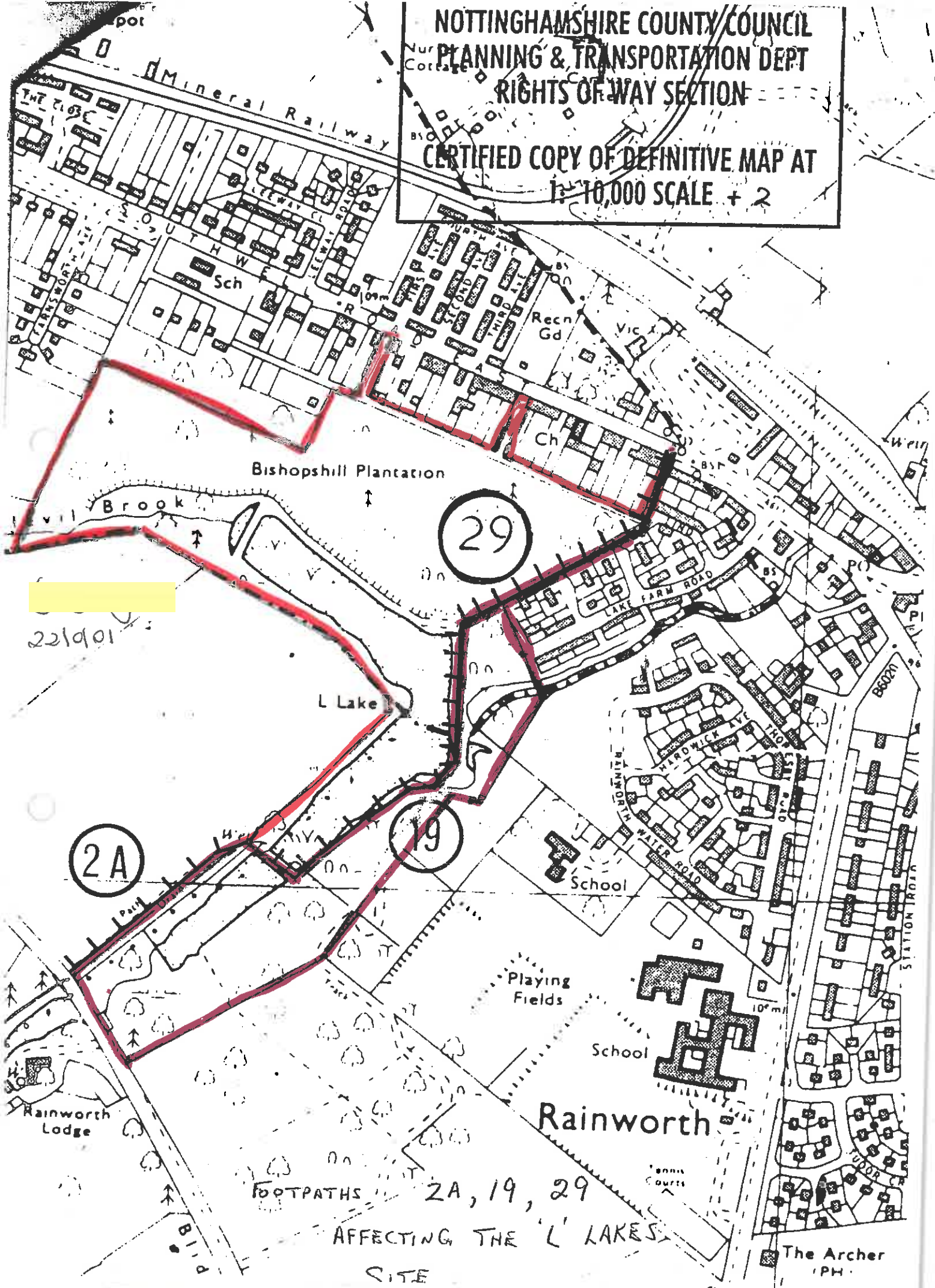
Declared at [address]

[signature of landowner]

WATERLOO ROAD
CHURCHFIELD H. STN
WILKINSFIELD, NOTTS.
Before me

[Commissioner of Oaths or a Justice of the Peace or Solicitor]

NOTTINGHAMSHIRE COUNTY COUNCIL
PLANNING & TRANSPORTATION DEPT
RIGHTS OF WAY SECTION
CERTIFIED COPY OF DEFINITIVE MAP AT
1:10,000 SCALE + 2



[Redacted area]

221901

2A

29

19

FOOTPATHS 2A, 19, 29

AFFECTING THE 'L' LAKES

SITE

The Archer (PH)