

V462649
21st May 1992.

Mr. and Mrs. James. A. Harris owners
of 11, Cliff Drive, Radcliffe-on-Trent,
herts. wish to deny any public
right of way along the access road
marked in red on the attached map.

(herts. CC Certified Definitive copy
OS. 1-10,000.)



according to Highways Act 1980
Section 31(6) "Denial of future public
rights of way"

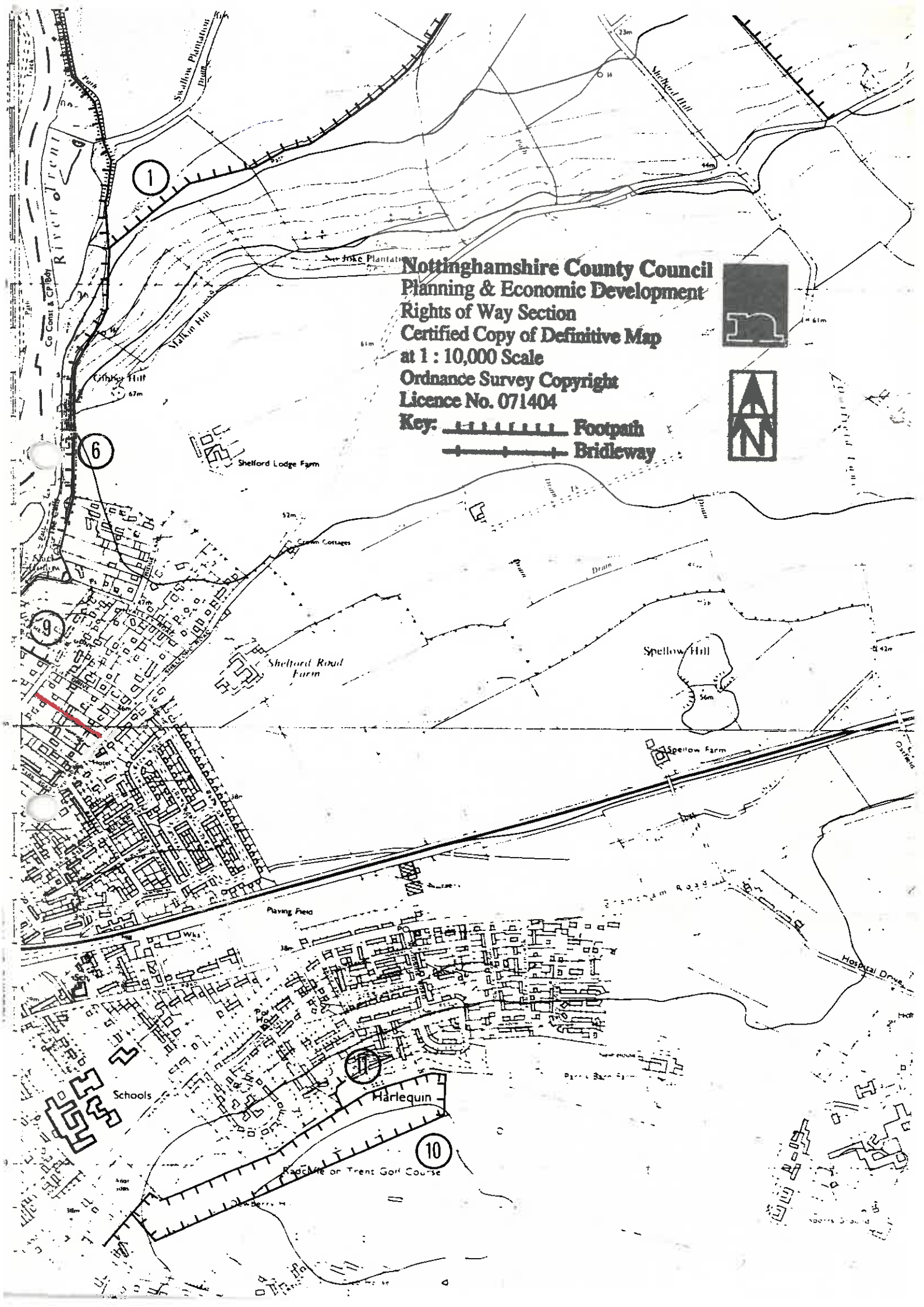

The 'access road' referred to is
jointly owned by No 11. and 13
Cliff Drive.

This denial to be transferred to any
future owner(s) of this property and
renewed by them as required -

[Redacted]

Nottinghamshire County Council
Planning & Economic Development
Rights of Way Section
Certified Copy of Definitive Map
at 1 : 10,000 Scale
Ordnance Survey Copyright
Licence No. 071404

Key:  **Footpath**
 **Bridleway**



P.KT/SAF22/43/SECTION 31
Ms K Tharp
D/L 824483
21 May 1992

Mrs M Rice
13 Cliff Drive
Radcliffe-on-Trent
NOTTINGHAM
NG12 1AX

1st Class

Dear Madam

DENIAL OF ANY PUBLIC RIGHT OF WAY AT RADLIFFE-ON-TRENT

In reply to your letter of 5 May 1992, I confirm that you have now registered a denial of any public right of way over the pathway between properties 11 and 13, Cliff Drive in accordance with the Highway Act 1980, Section 31. Your letter and map will be kept on file in the Rights of Way office.

Yours faithfully



for Group Manager (Countryside and Land Reclamation)

13, Loliff Drive
Radcliffe on Trent,
Nottingham
NG12 1AX.

5.5.92

V453223

Nottingham County Council,
Rights of Way Section,
Trent Bridge House,
Fox Road,
West Bridgford,
Nottingham
NG2 6BJ.

E.A.O. Mr. G.S. Jones.



Dear Mr. Jones,

I wish to deny any
Public right of way on the
pathway between properties number
1 and no 13 Loliff Drive, in
accordance with the Highway Act
180, S31, "DENIAL OF PUBLIC RIGHTS
WAY.

I understand that I have

to renew this application every
six years.

Yours faithfully,

Monica Rice (Mrs)

MONICA RICE (MRS)

End.

GEOLING. DISTRICT 1

10
et
08 feet
1 metre

ry of
ales

or

140000m

Radcliffe on Trent

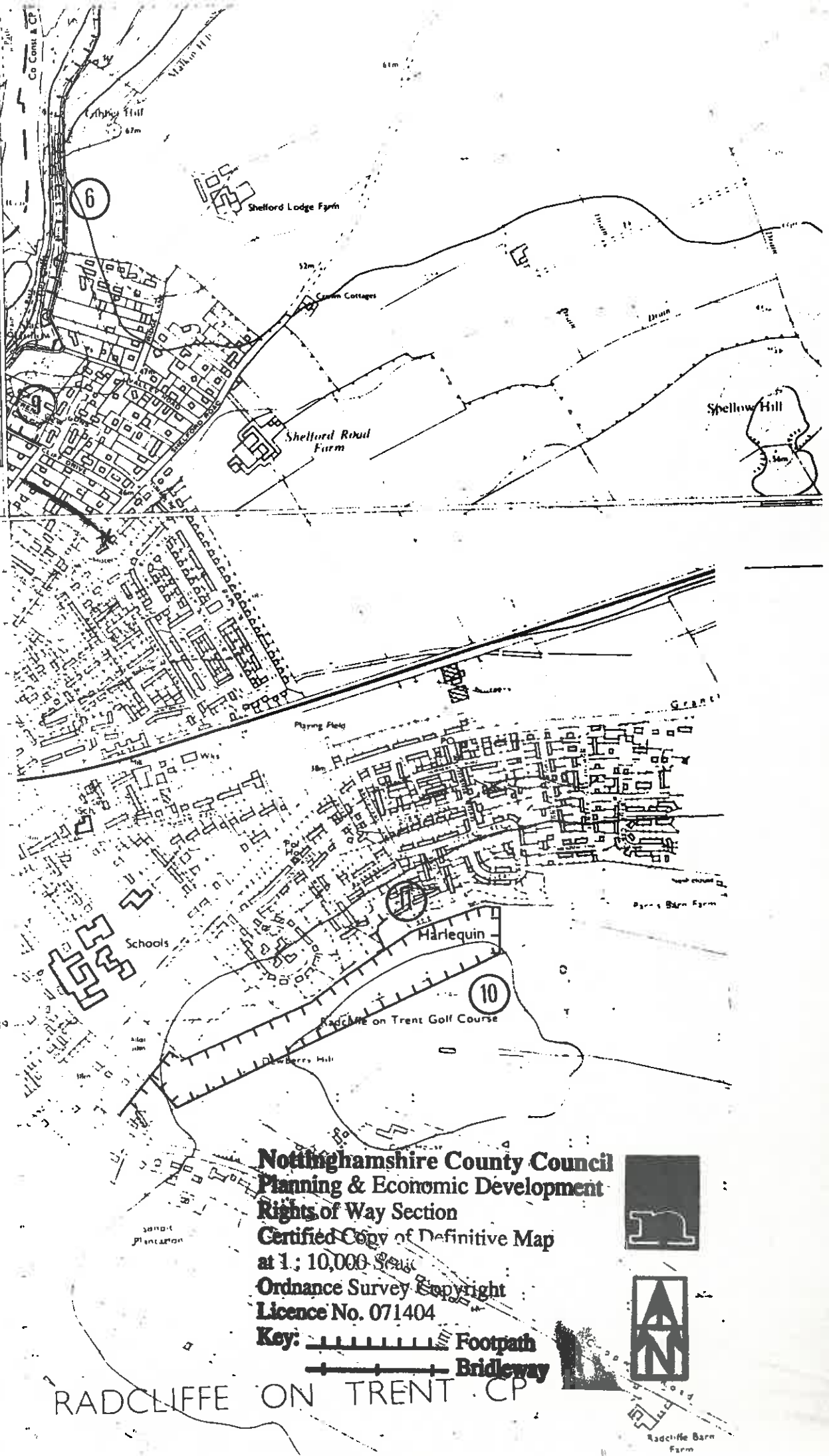
MAP

JECT

4

20 19

100 20
100 20
100 20



**Nottinghamshire County Council
Planning & Economic Development**



Rights of Way Section

Certified Copy of Definitive Map

at 1:10,000 Scale

Ordnance Survey Copyright

Licence No. 071404

Key:  **Footpath**
 **Bridleway**



RADCLIFFE ON TRENT CP

Radcliffe Barn Farm