

NOTTINGHAMSHIRE COUNTY COUNCIL

DEPOSIT OF STATEMENT AND PLAN

SECTION 31 (6) OF THE HIGHWAYS ACT 1980

To

1. I am and have been since 8TH SEPT 1998 the owner within the meaning of the [day, month, year] above section of the land known as TORRIS LAND more particularly delineated [Name of Farm, etc] on the attached plan accompanying this statement and thereon edged red.

2. The aforementioned land lies in the Parishes/Communities of [LAXTON] and [NORWELL].  
WOODHURST

\* 3. ~~The ways coloured orange on the said plan appear on the Definitive Map as BYWAYS OPEN TO ALL TRAFFIC (B.O.A.T.s).~~

\* 4. ~~The ways coloured by orange dashes on the said plan have been dedicated as BYWAYS OPEN TO ALL TRAFFIC (B.O.A.T.).~~

\* 5. ~~The ways coloured by brown dashes on the said plan appear on the Definitive Map as ROADS USED AS PUBLIC PATHS (R.U.P.P.s).~~

\* 6. ~~The ways coloured green on the said plan appear on the Definitive Map as BRIDLEWAYS.~~

\* 7. ~~The ways coloured by green dashes on the said plan have been dedicated as BRIDLEWAYS.~~

\* 8. ~~The ways coloured purple on the said plan appear on the Definitive Map as FOOTPATHS.~~

\* 9. ~~The ways coloured by purple dashes on the said plan have been dedicated as FOOTPATHS.~~

\* 10. No other ways over the land have been dedicated as highways.

\* 11. The deposit shall comprise this statement and accompanying plan.

\* Delete as applicable.

Signed (landowner)

Name (or landowner) J. H. ANDERSON

Address CHESTNUT FARM, EAKRING, NEWARK, NOTTS. NG22 0DF

Date 8TH SEPT. 1998

Signed (Witness)

Name (of witness) ALFRED EVANS

Address 114 MAIN ROAD  
RAVENSHEAD, NOTTINGHAM, NG15 9GW

Occupation SURVEYOR

**NOTTINGHAMSHIRE COUNTY COUNCIL**

**STATUTORY DECLARATION**

**SECTION 31 (6) OF THE HIGHWAYS ACT 1980**

*JOHN HARVEY ANDERSON*

I ..... DO SOLEMNLY AND SINCERELY DECLARE as follows:  
[Full Name]

1. I am and have been since *8TH SEPT. 1995* the owner of the land known as *TODDS*  
[day, month, year]  
*LAND*  
..... more particularly delineated on the plan accompanying this declaration  
[name of farm, etc]  
and thereon edged red.

2. On the *8TH* day of *SEPT. 1998* I *JOHN HARVEY ANDERSON*  
[month][year] [Full Name] deposited with  
Nottinghamshire County Council, being the appropriate Council, a statement accompanied by  
a plan delineating my property by red edging which stated that ~~\*[the ways coloured orange on  
the said plan and on the plan accompanying this declaration are definitive or dedicated  
BYWAYS OPEN TO ALL TRAFFIC (B.O.A.T.s)]~~ ~~\*[the ways indicated by brown dashes on the  
said plan and on the plan accompanying this declaration are definitive ROADS USED AS  
PUBLIC PATHS (R.U.P.P.s)]~~ ~~\*[the ways coloured green on the said plan and on the plan  
accompanying this declaration are definitive or dedicated as BRIDLEWAYS]~~ ~~\*[the ways  
coloured purple on the said plan and on the plan accompanying this declaration are definitive  
or dedicated FOOTPATHS]~~ ~~\*[There are no definitive or dedicated Rights of Way over my  
property.]~~


3. With reference to 2 above, I *JOHN HARVEY ANDERSON*  
[Full name] confirm that there are no additional public  
ways over the land edged red on the Plan and in the Statement dated *8TH SEPT. 1998*  
[day, month, year]  
~~(other than those definitive routes coloured yellow and those dedicated routes coloured by  
yellow dashes and marked \*(byway) \*(bridleway) \*(footpath) on the Plan accompanying this  
Declaration).~~

\* Delete as appropriate.

AND I MAKE this solemn declaration of the *8TH* day of *SEPT. 1998* ..... conscientiously  
[Month, Year]  
believing it to be true and by virtue of the Statutory Declarations Act 1835.

Declared at [address]

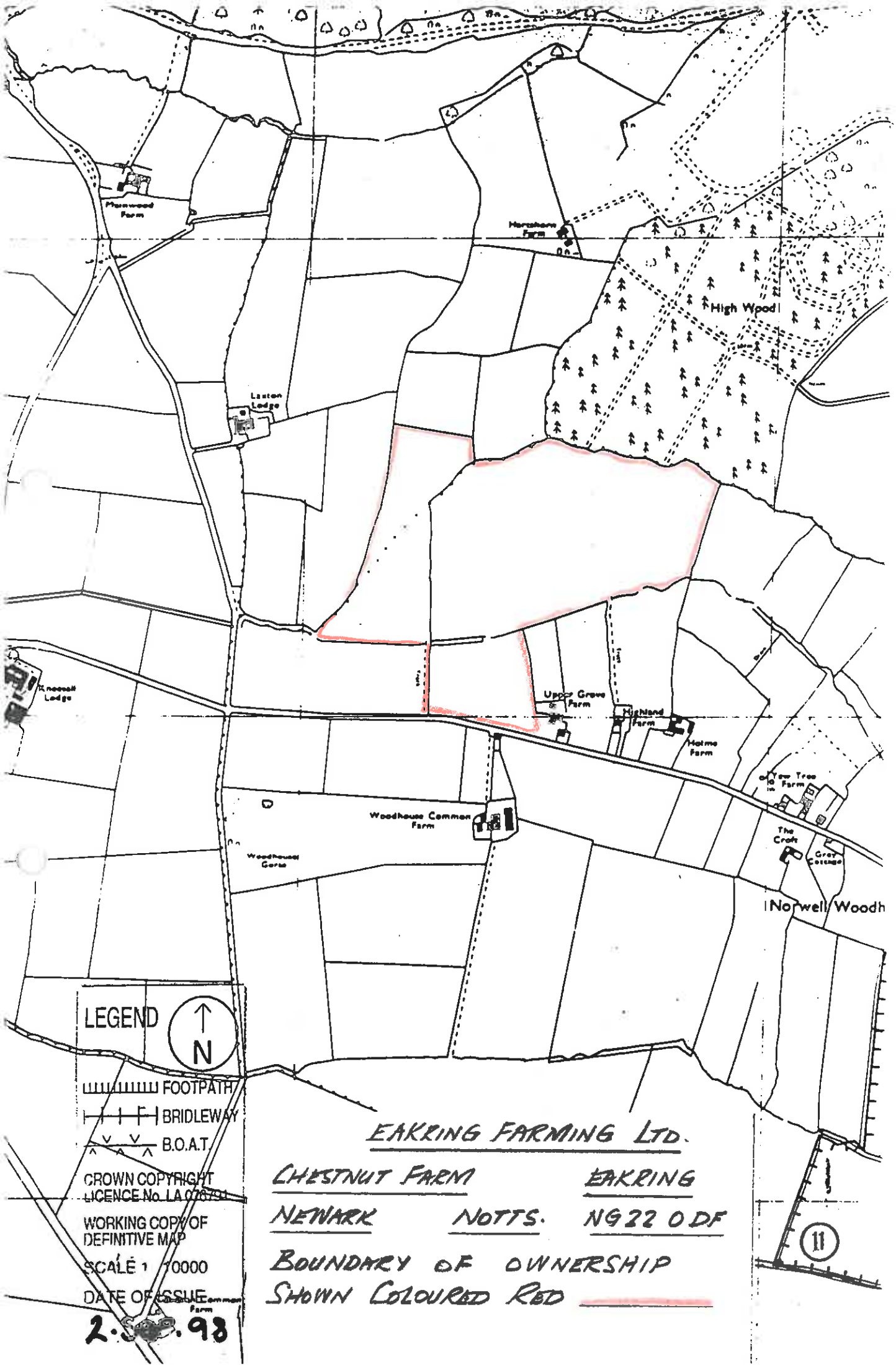
*114 MAIN ROAD  
RAVENSHED  
NOTTINGHAM NG15 9GW*

  
[signature of landowner]

Before me

[Commissioner of Oaths or a Justice of the Peace or Solicitor]



**LEGEND**



- ||||| FOOTPATH
- |-|-| BRIDLEWAY
- ^ v ^ B.O.A.T.

CROWN COPYRIGHT LICENCE No. LA 078700

WORKING COPY OF DEFINITIVE MAP

SCALE 1:10000

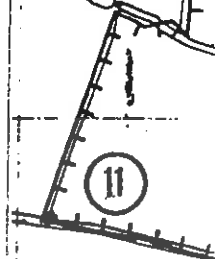
DATE OF ISSUE

2.5.98

EAKRING FARMING LTD.

CHESTNUT FARM                      EAKRING  
NEWARK                      NOTTS.                      NG22 0DF

BOUNDARY OF OWNERSHIP  
SHOWN COLOURED RED



EPE.TH/SM8  
Mr T Hart  
(0115) 977 4395  
(0115) 977 2414  
29 September 1998

Mr J Anderson  
Chestnut Farm  
Eakring  
NEWARK  
Notts NG22 0DF

1st Class

Dear Mr Anderson

**NOTTINGHAMSHIRE COUNTY COUNCIL  
DEPOSIT OF STATEMENT AND PLAN AND STATUTORY DECLARATION -  
SECTION 31(6) OF THE HIGHWAYS ACT 1980**


**PARISH: BILSTHORPE; LAXTON; NORWELL  
WOODHOUSE  
NAME OF LANDOWNER: J H ANDERSON  
NAME OF PROPERTY: NCB LAND; FARNSFIELD ROAD; TODDS  
LAND; OSSINGTON ROAD**

I wish to acknowledge the receipt of your deposited Statement and Plan and Statutory Declaration on 10 September 1998.

The information contained in the Declaration will be held by this Authority as validation for the contents of the Statement and Plan. It will be necessary for you or your successors to renew the Statutory Declaration every six years, commencing from the date of the initial Statutory Declaration.

Any changes to your land holding or to the rights of way information in your initial Statement and Plan should be notified to the Rights of Way section, and should also be identified within a new Statutory Declaration covering a modified Statement and Plan.

Yours sincerely



Mr T Hart  
Rights of Way Review & Modifications Officer