



**DEFENCE ESTATES**

*Delivering Estate Solutions to Defence Needs*

---

**RAF SYERSTON**  
**NOTTINGHAMSHIRE**


**STATUTORY DECLARATION**  
Sub Section 31 (6) Highways Act 1980  
**27 MARCH 2001**

DEFENCE ESTATES EAST  
STIRLING HOUSE  
DENNY END ROAD  
WATERBEACH  
CAMBRIDGE  
CB5 9QE

I, PETER RUSHMER, for and on behalf of THE SECRETARY OF STATE FOR DEFENCE, and acting under the authority conferred upon me by the said Secretary of State DO SOLEMNLY AND SINCERELY DECLARE as follows:


1. The Secretary of State for Defence on the *27th* day of *MARCH* 2001 in accordance with Section 31(6) of the Highways Act 1980 caused to be deposited with the Nottinghamshire County Council a map of certain Establishments vested in the said Secretary of State within the area administered by such Council together with a statement indicating what ways (if any) over that land the said Secretary of State admitted to have been dedicated as highways.

*x copy of the form is attached*  
2. No additional way over the land delineated on the map so deposited with the Nottinghamshire County Council has been dedicated as a highway.  
AND I MAKE this solemn declaration conscientiously believing the same to be true and by virtue of the provisions of the Statutory Declarations Act 1835

DECLARE  )  
)

.....  
this *27th* day of *MARCH* 2001 )

Before me,  )  
A Practising Solicitor or )  
Commissioner for Oaths )



for and on behalf of THE  
SECRETARY OF STATE FOR  
DEFENCE



## DEFENCE ESTATES

Delivering Estate Solutions to Defence Needs

### Defence Estates East

Stirling House, Denny End Road, Waterbeach, Cambridge CB5 9PX

Telephone: Direct Dialling:  
DCSA DFTS:  
Facsimile:  
E-mail:  
Internet Site:

  
[www.defence-estates.mod.uk](http://www.defence-estates.mod.uk)



Nottinghamshire County Council  
County Hall  
West Bridgeford  
Notts  
NG2 7QP

Your Ref

Our Ref  
D/DE/E/Notts/181

Date *27 March 2001*

Dear Sir

### SECTION 31 – THE HIGHWAYS ACT 1980

In accordance with the provisions of Sub-Section 31(6) of the Highways Act 1980, I am directed to deposit with you the enclosed plan/s of the Ministry of Defence Establishments within your area and more particularly known as RAF Syerston over which the Secretary of State for Defence states no ways have been dedicated as highways.

Please acknowledge receipt and acceptance of the plans.

Yours faithfully

  
Defence Estate East  
for and on behalf of the Secretary of State for Defence



INVESTOR IN PEOPLE



PROMOTING BUSINESS EXCELLENCE



Defence Estates is an Agency of the MOD

EPE.TH/JM3/1477M  
Tim Hart  
(0115) 977 4395  
(0115) 977 2414  
11 April 2001

Defence Estates East  
Stirling House  
Denny End Road  
Waterbeach  
Cambridge  
CB5 9PX

1<sup>st</sup> Class

Dear Sirs

**NOTTINGHAMSHIRE COUNTY COUNCIL  
DEPOSIT OF STATEMENT AND PLAN AND STATUTORY DECLARATION -  
SECTION 31(6) OF THE HIGHWAYS ACT 1980  
PARISH: SYERSTON/FLINTHAM; KIMBERLEY; SHELFORD; BEESTON &  
STAPLEFORD  
NAME OF LANDOWNER: THE MINISTRY OF DEFENCE  
NAME OF PROPERTY: RAF SYERSTON; RAF WATNALL; RAF NEWTON;  
CHETWYND BARRACKS**

I wish to acknowledge the receipt of your deposited Statement and Plan and Statutory Declaration on 27 March 2001.

The information contained in the Declaration will be held by this Authority as validation for the contents of the Statement and Plan. It will be necessary for you or your successors to renew the Statutory Declaration every six years, commencing from the date of the initial Statutory Declaration.

Any changes to your land holding or to the rights of way information in your initial Statement and Plan should be notified to the Rights of Way section, and should also be identified within a new Statutory Declaration covering a modified Statement and Plan.

Yours faithfully



Senior Definitive Map Officer

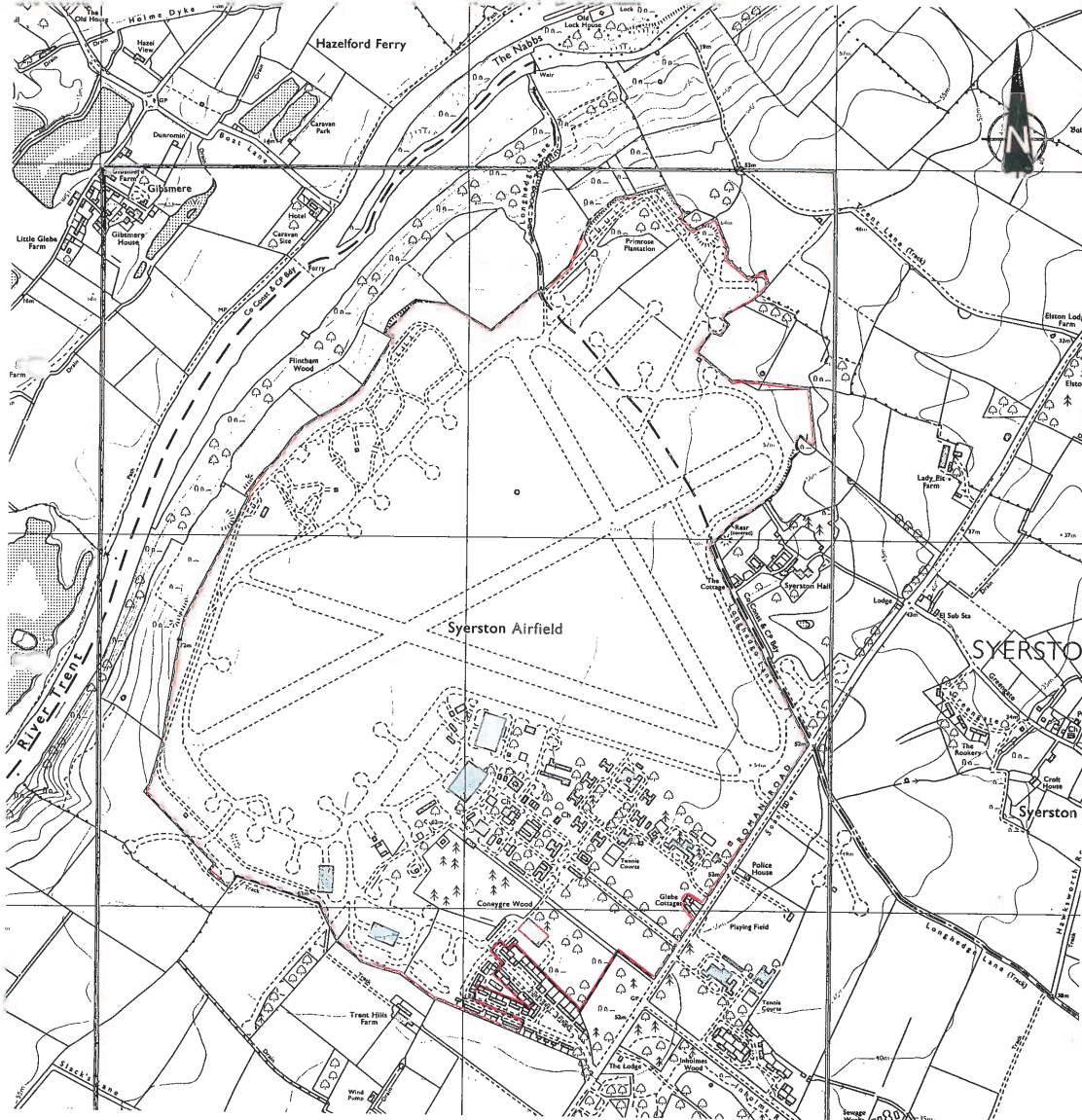
STATUTORY DECLARATION  
SEC 31(6) HIGHWAYS ACT 1980


I, Peter David Rushmer FRICS FAAV, for and on behalf of the SECRETARY OF STATE FOR DEFENCE and acting under the authority conferred upon me by the said Secretary of State DO SOLEMNLY AND SINCERELY DECLARE THAT:

1. The land known as RAF Syerston in the County of Nottinghamshire and as shown edged in red colour on the map attached hereto is vested in the said Secretary of State for Defence.
2. There are no routes over the land shown on the map which are dedicated as highways.
3. I make this statement for the purposes of Section 31(6) of the Highways Act 1980 AND I MAKE this solemn declaration conscientiously believing the same to be true and by virtue of the Statutory Declarations Act 1835.

DECLARATION MADE AT  
Oxford Street Nottingham )  
this twenty eighth day of )  
November 1995 )  
Before me )  
A practising Solicitor )  
or Commissioner for Oaths )

Signature  
for and on behalf of  
The Secretary of State for Defence




 <p><b>HIGHWAYS ACT 1980, SECTION 31 (6)</b>  <b>MINISTRY OF DEFENCE FREEHOLD ESTATE</b></p>	
<p>Extent of Public Rights recognised by Secretary of State for Defence</p>	
<b>LEGEND</b>	<b>RAF SYERSTON, NOTTINGHAMSHIRE</b>
MOD Boundary Footpaths Bridleways Roads used as public footpaths Byways open to all traffic Public roads other than byways	<p><b>Scale 1:10,000</b></p> <p>Compiled from OS National Grid Sheet: SK 74 NW</p> <p>Produced by: DLS (East), Nottingham, Spur E, Block 5, Government Buildings, Chalfont Drive, Nottingham, NG8 3RP</p> <p><small>IMPORTANT: THIS PLAN MUST NOT BE COPIED OR REPRODUCED WITHOUT PRIOR WRITTEN CONSENT FROM THE OFFICE OF ORIGIN</small></p> <p><small>Reproduced from the Ordnance Survey plan with the permission of the Controller of H.M. Stationery Office. Crown Copyright Reserved. CD 03 486</small></p>
<p>NOTE: PLAN TO BE READ IN CONJUNCTION WITH STATUTORY DECLARATION DATED 22.11.95 PLAN 1. of 1.</p>	



**MINISTRY OF DEFENCE ESTABLISHMENTS ROADS AND PATHS USED BY THE PUBLIC  
PROCEDURE UNDER SECTION 31(6) HIGHWAYS ACT 1980**

We, the Nottinghamshire County Council hereby confirm receipt of the prescribed Statutory Declaration and attached plans dated 28 November 1995 in respect of Ministry of Defence Property at RAF Syerston as submitted by the Defence Lands Service, Block 5, Government Buildings, Chalfont Drive, Nottingham, for and on behalf of the said Ministry of Defence.

Signed on behalf of the County Council

...  *Right of Way Officer* .....

Dated *14/12* .....

**Note** This Form to be completed and returned to the Deputy Defence Land Agent confirming official receipt of the above mentioned documents.

THIS PLAN of *Pat SYERSTON* reference plan of

is referred to in a Statutory  
Declaration sworn by Mr MICHAEL JOHN HATHAWAY,  
for and on behalf of THE SECRETARY OF STATE FOR  
DEFENCE in accordance with Section 3 (6) of the  
Highways Act 19 before me *S. J. EDNEI*

  
SIGNED .....

MICHAEL JOHN HATHAWAY

DATE .....

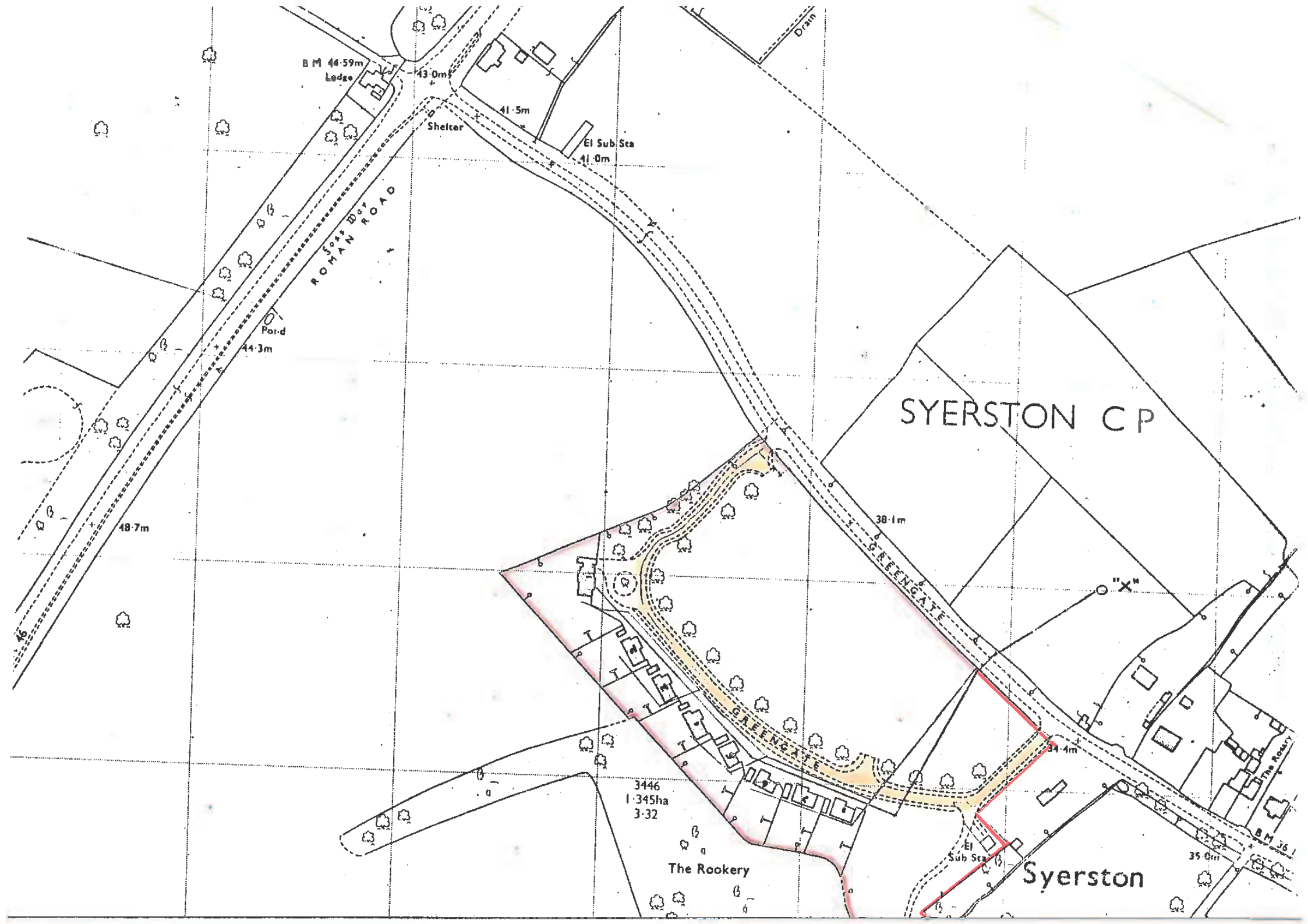
*20th December 1983*

  
SIGNED .....

DATE .....

*20th December 1983*





BM 44.59m  
Ledge

Shelter

EI Sub Sta  
41.0m

ROMAN ROAD

Pot-d  
44.3m

48.7m

SYERSTON CP

38.1m

GREENGATE

3446  
1.345ha  
3.32

The Rookery

EI Sub Sta

Syerston

35.0m

BM 36.1

**LEGEND**

MOD Boundary

Footpaths

Bridleways

Roads used as public paths

Byways open to all traffic

Public roads other than byways

**NOTE** Plans to be read in conjunction with the statutory declaration dated;

HIGHWAYS ACT 1959

**MINISTRY OF DEFENCE**

Extent of Public Rights reserved  
Secretary of State for

