



Public Rights of Way

RAF Newton

Nottinghamshire

Grid Ref: SK 6841

Scale 1: 5000

HIGHWAYS ACT 1980, SECTION 31 (6)

Ministry of Defence Freehold Estate

Extent of Public Rights recognised by the Secretary of State for Defence

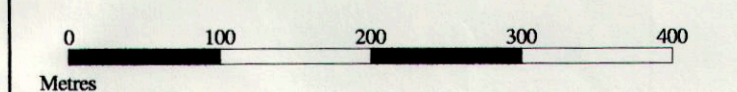
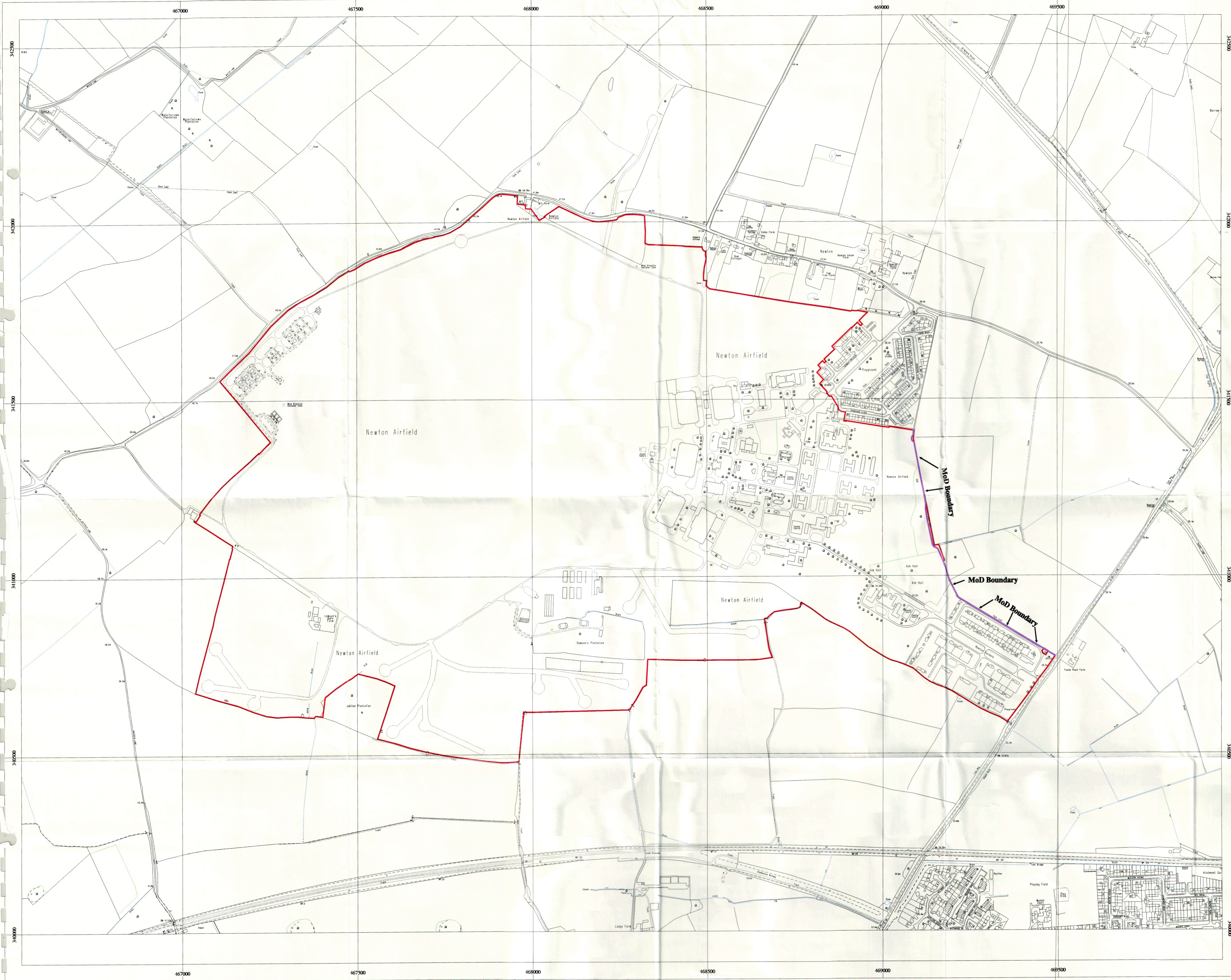
Legend

- MOD Boundary —
- Footpaths —
- Bridleways
- Roads used as public footpaths }
 - Byways open to all traffic }
- Public roads other than byways



NOTE:

PLAN TO BE READ IN CONJUNCTION WITH STATUTORY DECLARATION DATED.....



Scale 1: 5000
This is the plan referred to in the Statutory Declaration of Public Rights of Way made before me on 27.3.01.

MINISTRY OF DEFENCE
DEFENCE ESTATES (EAST)
STIRLING HOUSE, DENNY END ROAD
WATERBEACH, CAMBS. CB5 9QE

This map is reproduced from The Ordnance Survey map by Defence Estates with the permission of the Controller of Her Majesty's Stationary Office. © Crown Copyright. Unauthorised reproduction infringes Crown Copyright and may lead to prosecution or civil proceedings. Licence Number GD3189G



DEFENCE ESTATES

Delivering Estate Solutions to Defence Needs

RAF NEWTON
NOTTINGHAMSHIRE

STATUTORY DECLARATION
Sub Section 31 (6) Highways Act 1980
27 MARCH 2001

DEFENCE ESTATES EAST
STIRLING HOUSE
DENNY END ROAD
WATERBEACH
CAMBRIDGE
CB5 9QE

I, PETER RUSHMER, for and on behalf of THE SECRETARY OF STATE FOR DEFENCE, and acting under the authority conferred upon me by the said Secretary of State DO SOLEMNLY AND SINCERELY DECLARE as follows:

1. The Secretary of State for Defence on the 27th day of March 2001 in accordance with Section 31(6) of the Highways Act 1980 caused to be deposited with the Nottinghamshire County Council a map of certain Establishments vested in the said Secretary of State within the area administered by such Council together with a statement indicating what ways (if any) over that land the said Secretary of State admitted to have been dedicated as highways.

2. No additional way other than the ways described in the Schedule herein contained and indicated on the plan annexed to this Declaration over the land delineated on the map so deposited with the Nottinghamshire County Council has been dedicated as a highway. AND I MAKE this solemn declaration conscientiously believing the same to be true and by virtue of the provisions of the Statutory Declarations Act 1835

THE SCHEDULE above referred to

The ways shown on the plan annexed hereto by lines, the extent of the public right/s granted by the dedication being as indicated by the legend on the said plan

DECLARED at Don)

27th)

this 27th day of March)

2001)

Before me, [Redacted])

A Practising Solicitor or)

Commissioner for Oaths)

[Redacted]
for and on behalf of THE
SECRETARY OF STATE FOR
DEFENCE



Defence Estates East


Stirling House, Denny End Road, Waterbeach, Cambridge CB5 9PX



DEFENCE ESTATES

Delivering Estate Solutions to Defence Needs

Tel



Nottinghamshire County Council
County Hall
West Bridgeford
Notts
NG2 7QP

Your Ref

Our Ref

D/DE/E/Notts/181

Date 27th March 2001



Dear Sir

SECTION 31 – THE HIGHWAYS ACT 1980

1. I am directed to deposit with you, under the provisions of Sub-Section 31(6) of the Highways Act 1980 the enclosed plan/plans of the Ministry of Defence Establishments within your area, and more particularly known as RAF Newton upon which have been marked all the ways which the Secretary of State for Defence admits have been dedicated as highways. Will you please acknowledge safe receipt **and acceptance** of the plans.

2. Your attention is particularly drawn to the legend on the plan, and I am to confirm that the extent of public rights recognised by the Secretary of State for Defence over each route shown on the plan is as follows:

- a. Over each route shown by continuous purple line, the Secretary of State recognises a highway over which the public have a right of way on foot only.
- b. Over each route shown by a continuous green line, the Secretary of State recognises that the public have the following, but no other, rights of way, that is to say, a right of way on foot and a right of way on horseback or leading a horse, with or without a right to drive animals of any description along the highway.
- c. Over each route shown by a broken green line, the Secretary of State recognises the way to be a highway other than a footpath or bridleway used by the public mainly for the purposes for which footpaths or bridleways are so used, or as a byway open to all traffic.
- d. Over each route shown by a continuous brown tint the Secretary of State recognises the route as a public road over which the public has the right to pass for all purposes with or without animals or vehicles.

Of the above highways, those described in sub-paragraphs 'a', 'b' and 'c' are more particularly described in the definitive statement prepared by the County Council under the provision of the National Parks and Access to the Countryside Act 1949, as amended by the Countryside Act 1968. The routes indicated by paragraph 'd' are more particularly described in detail on the plan/plans attached.

3. Statutory Declarations will be lodged with you from time to time as required.



INVESTOR IN PEOPLE



PROMOTING BUSINESS EXCELLENCE



Defence Estates is an Agency of the MOD

Yours faithfully



Defence Estate East
For and on behalf of the Secretary of State for Defence

STATUTORY DECLARATION
SEC 31(6) HIGHWAYS ACT 1980

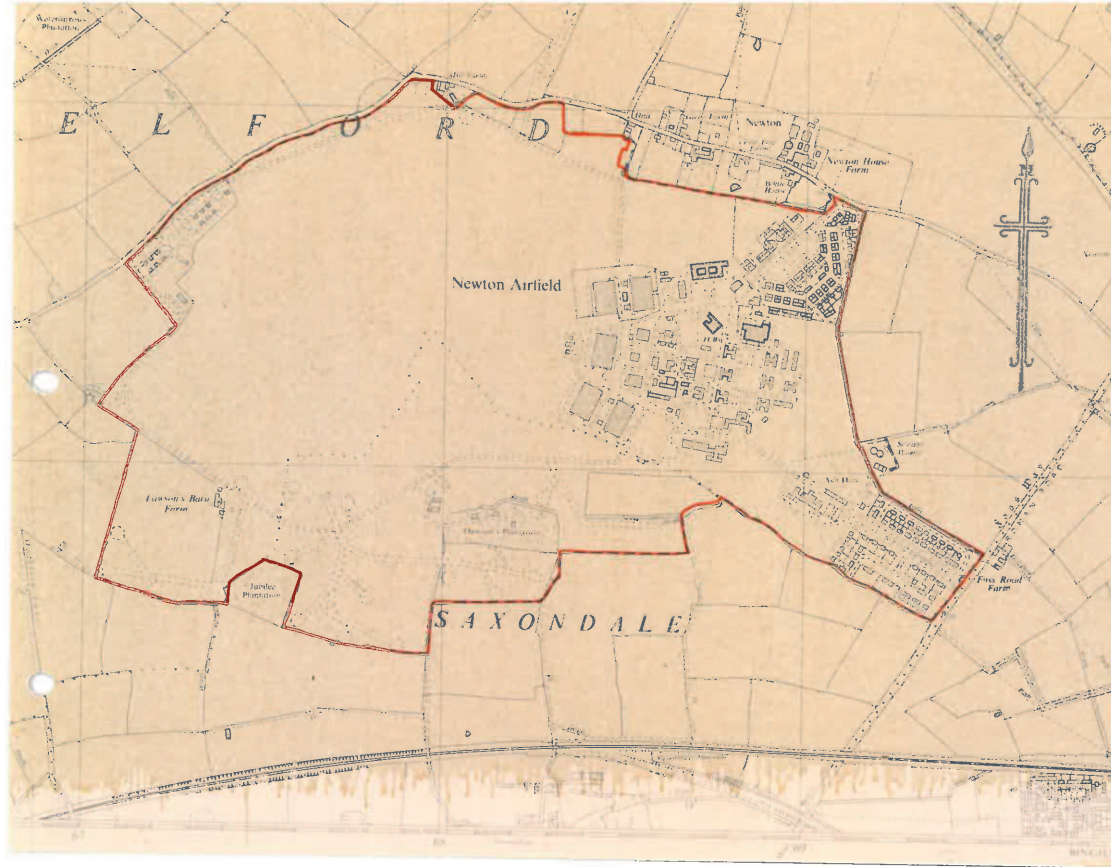
I, Peter David Rushmer FRICS FAAV, for and on behalf of the SECRETARY OF STATE FOR DEFENCE and acting under the authority conferred upon me by the said Secretary of State DO SOLEMNLY AND SINCERELY DECLARE THAT:

1. The land known as RAF Newton in the County of Nottinghamshire and shown edged in red colour on the map attached hereto is vested in the said Secretary of State for Defence.
2. The routes shown on the map and marked in purple and brown are public footpaths and public roads other than byways dedicated to the public and that there are no other routes over the land shown on the map which are dedicated to the public.
3. I make this statement for the purposes of Section 31(6) of the Highways Act 1980 AND I MAKE this solemn declaration conscientiously believing the same to be true and by virtue of the Statutory Declarations Act 1835.

DECLARATION MADE AT)
[redacted])
this *twenty eighth* day of)
November 1995) Signature [redacted])
Before me [redacted]) for and on behalf of)
[redacted] Solicitor) The Secretary of State for Defence)
or Commissioner for Oaths)

SECT3105.NCB

23NCB19Y.11



HIGHWAYS ACT 1980, SECTION 31 (6)

MINISTRY OF DEFENCE FREEHOLD ESTATE

Extent of Public Rights recognised by Secretary of State for Defence

LEGEND

- MOD Boundary —
- Footpaths —
- Bridleways —
- Roads used as public footpaths } —
- Byways open to all traffic } —
- Public roads other than byways —

RAF NEWTON, NOTTINGHAMSHIRE

Scale 1 : 10,000

Compiled from OS
National Grid Sheet:
SK 64 SE

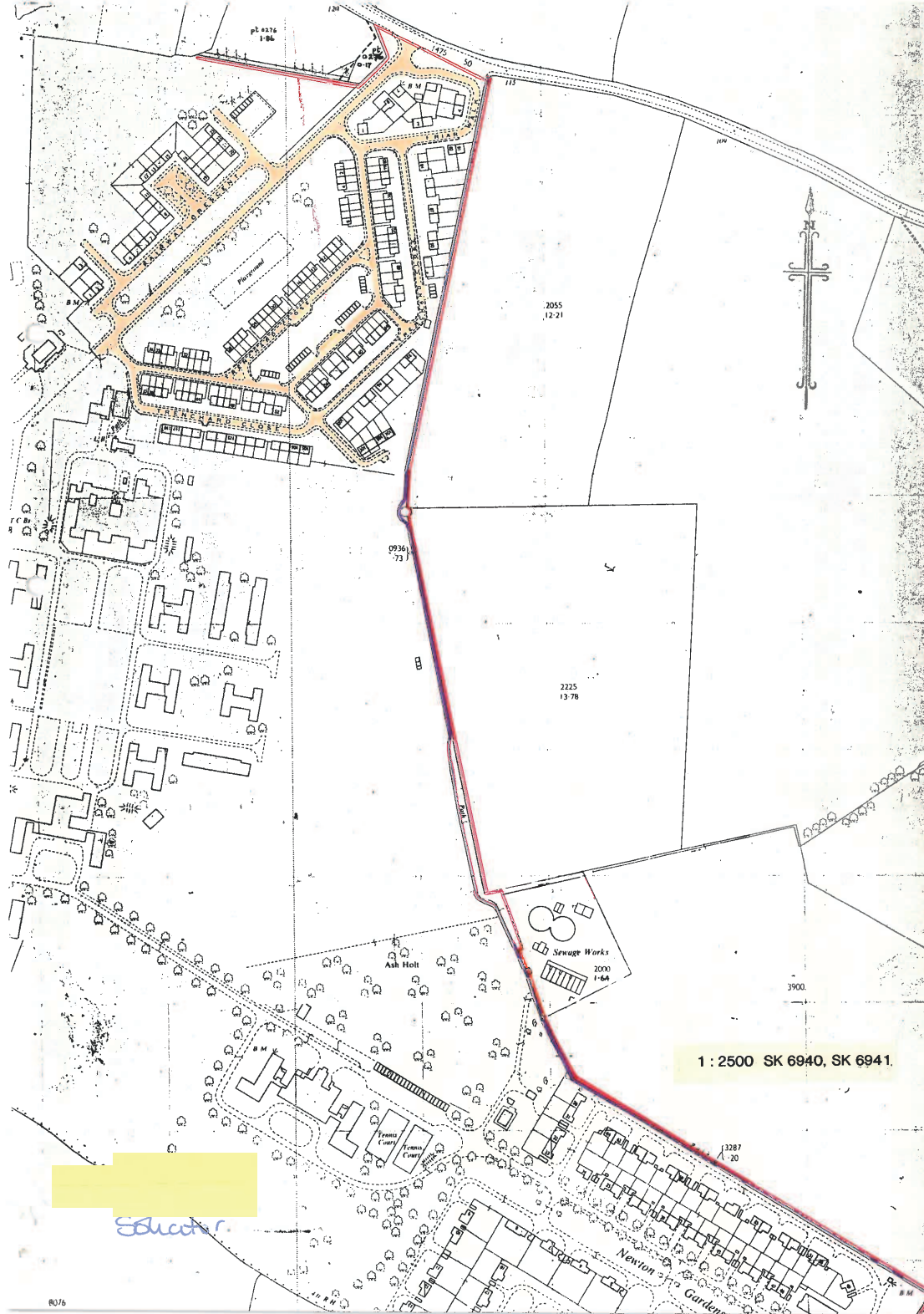
IMPORTANT: THIS PLAN MUST
NOT BE COPIED OR REPRODUCED
WITHOUT PRIOR WRITTEN CONSENT
FROM THE OFFICE OF ORIGIN

Reproduced from the Ordnance Survey plan
with the permission of the Controller of H. M.
Stationary Office. Crown Copyright Reserved.
GD 03148G


Produced by:
DLS (East), Nottingham, Spur E, Block 5, Government Buildings
Chalfont Drive, Nottingham NG8 3RP

NOTE: PLAN TO BE READ IN CONJUNCTION WITH STATUTORY DECLARATION DATED . 27. 11. 95 . .

Director



1 : 2500 SK 6940, SK 6941.



Edwards

MINISTRY OF DEFENCE ESTABLISHMENTS ROADS AND PATHS USED BY THE PUBLIC
PROCEDURE UNDER SECTION 31(6) HIGHWAYS ACT 1980

We, the Nottinghamshire County Council hereby confirm receipt of the prescribed Statutory Declaration and attached plans dated 28 November 1995 in respect of Ministry of Defence Property at RAF Newton as submitted by the Defence Lands Service, Block 5, Government Buildings, Chalfont Drive, Nottingham, for and on behalf of the said Ministry of Defence.

Signed on behalf of the County Council

..... [Redacted] *Ryko J. W. Officer*

Dated * .. 15/12/95 .. *

Note This Form to be completed and returned to the Deputy Defence Land Agent confirming official receipt of the above mentioned documents.

THIS PLAN of *ROCKNEWTON* reference plan of
is referred to in a Statutory
Declaration sworn by Mr MICHAEL JOHN HATHAWAY,
for and on behalf of THE SECRETARY OF STATE FOR
DEFENCE in accordance with Section 3(6) of the
Highways Act 19 before me

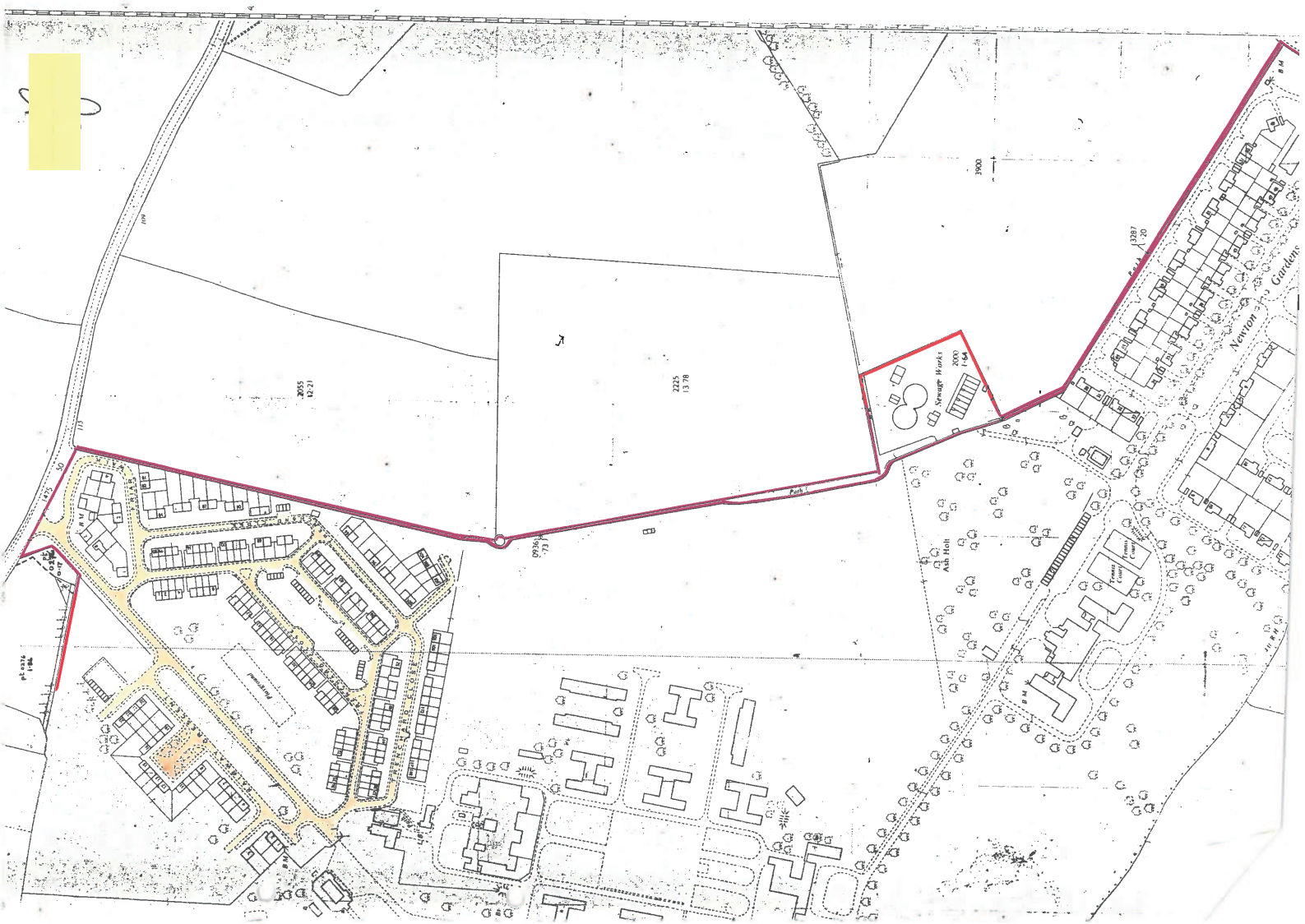
SIGNED
[Signature]

MICHAEL JOHN HATHAWAY

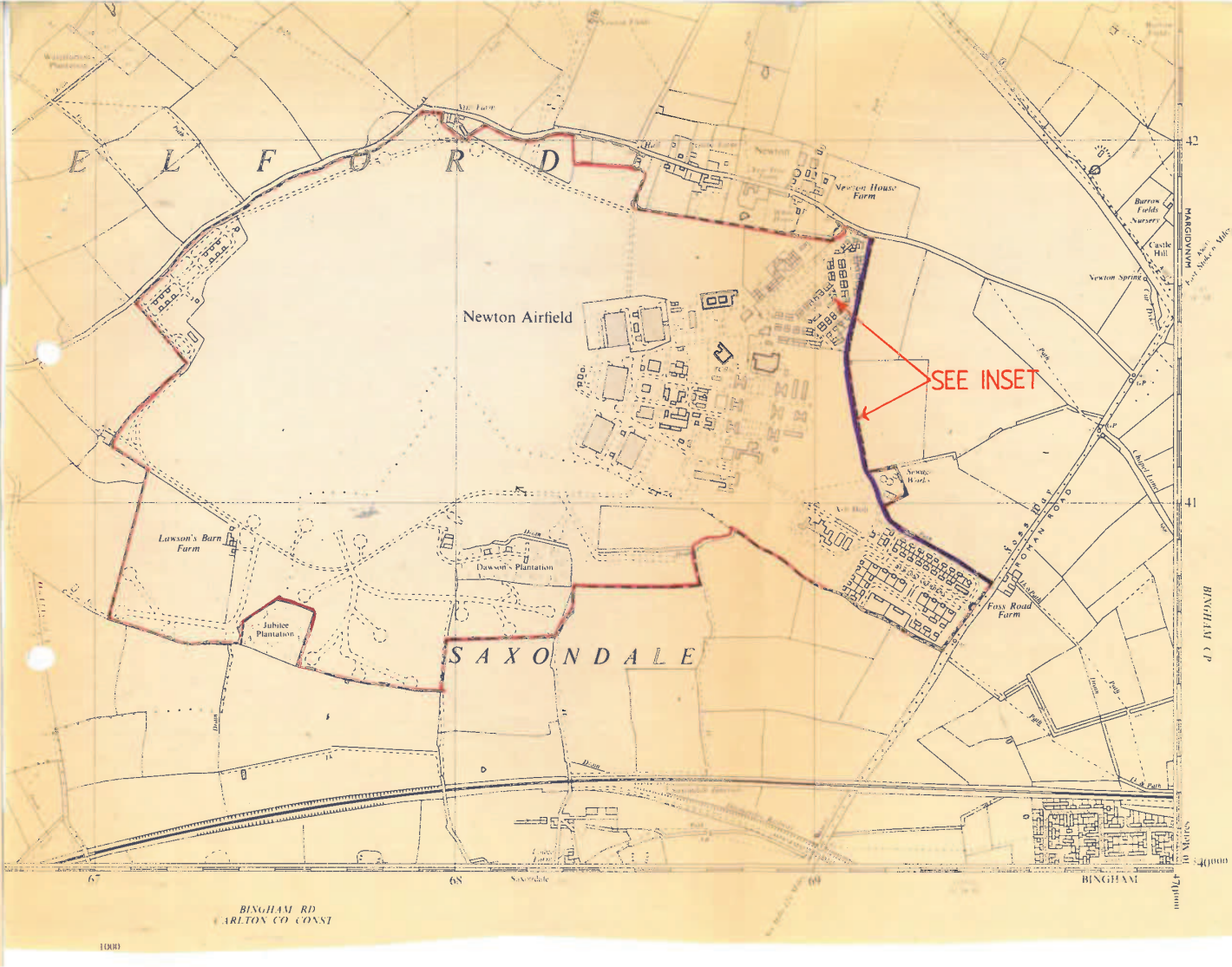
DATE
20th December 1983

SIGNED
[Signature]

DATE
20th December 1983



Plans to be read in conjunction with the statutory declaration dated:



Y31508

from the Chief Executive


your ref	to	The Director of Planning and Transportation.	date	14th October, 1974.
my ref HF/OD.	from	The Chief Executive.	int tel	371.

memorandum

43

Section 34 - The Highways Act 1959.

I attach for your information a copy of a letter dated 10th October from the Defence Land Agent, together with the accompanying plan.



Chief Executive.





Our Ref:

10 October 1974

Dear Sir


SECTION 34 - THE HIGHWAYS ACT 1959

1. I am directed to deposit with you, under the provisions of Sub-Section 34(6) of the Highways Act 1959 the enclosed plans of the Ministry of Defence Establishments within your area, more particularly numbered and named below and upon which have been marked all the ways which the Secretary of State for Defence admits have been dedicated as highways.
2. Your attention is particularly drawn to the legend on the plan, and I am to confirm that the extent of public rights recognized by the Secretary of State for Defence over each route shown on the plan is as follows:
 - a. Over each route shown by continuous purple line, the Secretary of State recognizes a highway over which the public have a right of way on foot only.
 - b. Over each route shown by a continuous green line, the Secretary of State recognizes that the public have the following, but no other, rights of way, that is to say, a right of way on foot and a right of way on horseback or leading a horse, with or without a right to drive animals of any description along the highway.
 - c. Over each route shown by a broken green line, the Secretary of State recognizes the way to be a highway other than a footpath or bridleway used by the public mainly for the purposes for which footpaths or bridleways are so used, or as a byway open to all traffic.
 - d. Over each route shown by a continuous brown tint the Secretary of State recognizes the route as a public road over which the public has the right to pass for all purposes with or without animals or vehicles.

Of the above highways, those described in sub-paragraphs a, b and c are more particularly described in the definitive statement prepared by the County Council under the provision of the National Parks and Access to the Countryside Act 1949, as amended by the Countryside Act 1968. The routes indicated by paragraph d. are more particularly described in detail on the plans attached.

3. Statutory Declaration will be lodged with you from time to time as required.

Yours faithfully

 Agent

For and on behalf of the Secretary of State for Defence

Plan No.

SK64 South East

Establishment

RAF Station Newton

Chief Executive
Nottingham County Council
County Hall
West Bridgford
Nottingham
NG2 7QP

COPY to DPT with plan
ack
Applied