

S. Shuster



HIGHWAYS ACT 1980, SECTION 31 (6)

MINISTRY OF DEFENCE FREEHOLD ESTATE

Extent of Public Rights recognised by Secretary of State for Defence

<p>LEGEND</p>	<p>RUDDINGTON STORAGE DEPOT, NOTTINGHAMSHIRE</p>	
<p>MOD Boundary ———</p> <p>Footpaths</p> <p>Bridleways</p> <p>Roads used as public footpaths</p> <p>Byways open to all traffic</p> <p>Public roads other than byways</p>	<p>Scale 1 : 10,000</p> <p>Compiled from OS National Grid Sheet: SK 53 SE</p>	<p>IMPORTANT: THIS PLAN MUST NOT BE COPIED OR REPRODUCED WITHOUT PRIOR WRITTEN CONSENT FROM THE OFFICE OF ORIGIN</p> <p>Reproduced from the Ordnance Survey plan with the permission of the Controller of H. M. Stationary Office. Crown Copyright Reserved. GD 03146G</p>
<p>Produced by: DLS (East), Nottingham, Spur E, Block 5, Government Buildings Chalfont Drive, Nottingham NG8 3RP</p>		


NOTE: PLAN TO BE READ IN CONJUNCTION WITH STATUTORY DECLARATION DATED 28.11.95

PLAN ... of ...

**MINISTRY OF DEFENCE ESTABLISHMENTS ROADS AND PATHS USED BY THE PUBLIC
PROCEDURE UNDER SECTION 31(6) HIGHWAYS ACT 1980**

We, the Nottinghamshire County Council hereby confirm receipt of the prescribed Statutory Declaration and attached plans dated 28 November 1995 in respect of Ministry of Defence Property at Ruddington Depot as submitted by the Defence Lands Service, Block 5, Government Buildings, Chalfont Drive, Nottingham, for and on behalf of the said Ministry of Defence.

Signed on behalf of the County Council

.....  *Right of Way Officer*


Dated *15/12/95*

Note This Form to be completed and returned to the Deputy Defence Land Agent confirming official receipt of the above mentioned documents.

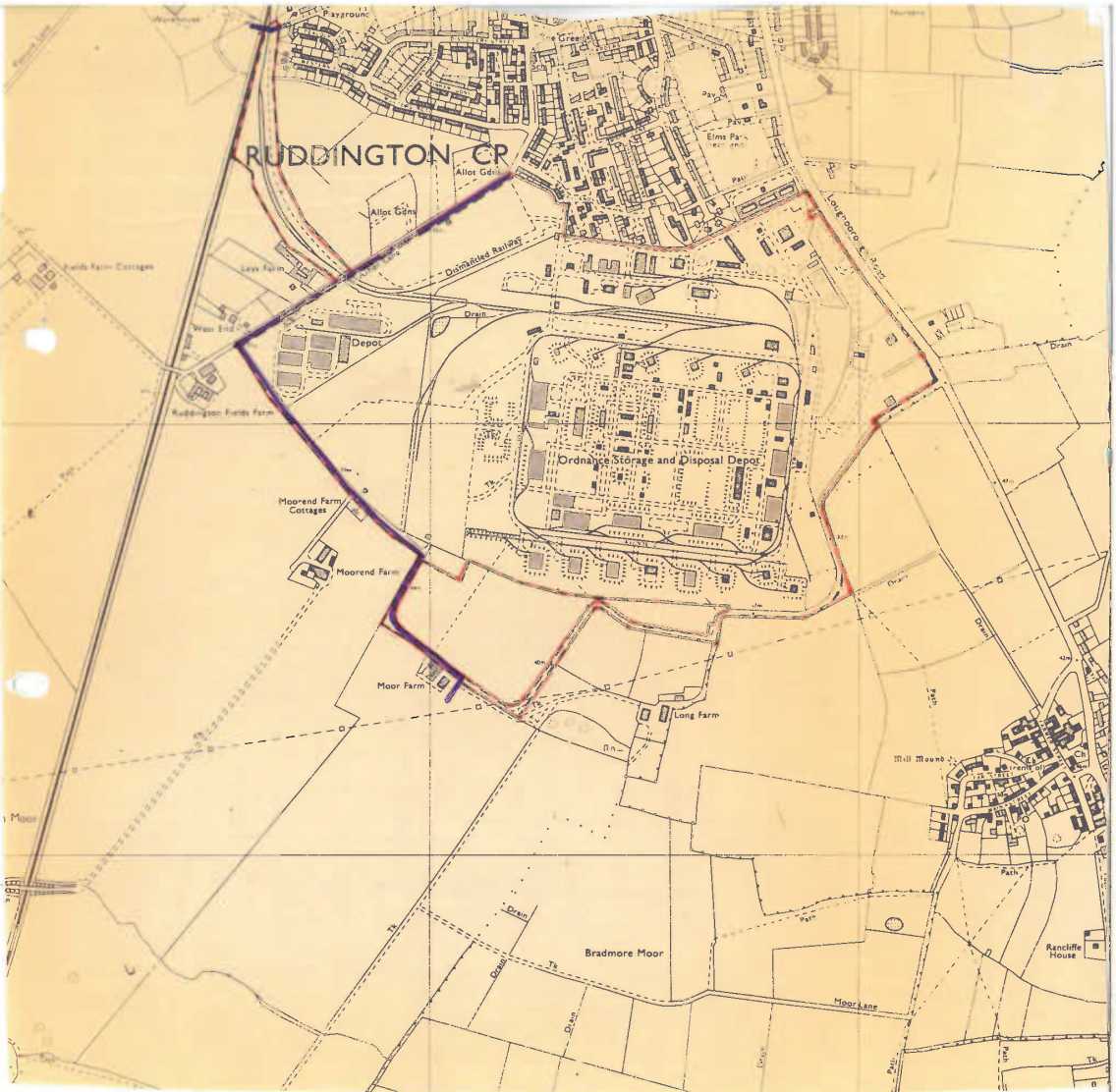
THIS PLAN of *Ruddington* reference plan of
is referred to in a Statutory
Declaration sworn by Mr MICHAEL JOHN HATHAWAY,
for and on behalf of THE SECRETARY OF STATE FOR
DEFENCE in accordance with Section 3 (6) of the
Highways Act 19 before me S.J. EDNEY

 
SIGNED
MICHAEL JOHN HATHAWAY

DATE *20th December 1983*


SIGNED

DATE *20th December 1983*



LEGEND

- MOD Boundary
- Footpaths
- Byways
- Roads used as public paths
- Byways open to all traffic
- Public roads other than byways



MINISTRY OF DEFENSE

- HIGHWAYS ACT 1959
- Extent of Public Footpaths
- Secretary of State


NOTE Plans to be read in conjunction with the statutory declaration of

STATUTORY DECLARATION
SEC 31(6) HIGHWAYS ACT 1980

I, Peter David Rushmer FRICS FAAV, for and on behalf of the SECRETARY OF STATE FOR DEFENCE and acting under the authority conferred upon me by the said Secretary of State DO SOLEMNLY AND SINCERELY DECLARE THAT:

1. The land known as Ruddington Depot in the County of Nottinghamshire and as shown edged in red colour on the map attached hereto is vested in the said Secretary of State for Defence.
2. There are no routes over the land shown on the map which are dedicated as highways.
3. I make this statement for the purposes of Section 31(6) of the Highways Act 1980 AND I MAKE this solemn declaration conscientiously believing the same to be true and by virtue of the Statutory Declarations Act 1835.

DECLARATION MADE AT
1 Oxford Street Nottingham)
this *twenty eighth* day of)
November 1995)
Before)
A practising solicitor)
or Commissioner for Oaths)

 :
Signature
for and on behalf of
The Secretary of State for Defence