

DEFENCE LAND AGENT

Tel: Newmarket 3387
Ext: 48

Please address any
reply to:
THE DEFENCE LAND AGENT
and quote: NK/168/92/NOTES/PFO(B)
Your ref:

Property Services Agency
Cecil Lodge
Falmouth Avenue
Newmarket
Suffolk
3 October 1974



Dear Sir

SECTION 34 - THE HIGHWAYS ACT 1959

1. I am directed to deposit with you, under the provisions of Sub-Section 34(6) of the Highways Act 1959 the enclosed plans of the Ministry of Defence Establishments within your area, more particularly numbered and named below and upon which have been marked all the ways which the Secretary of State for Defence admits have been dedicated as highways.

2. Your attention is particularly drawn to the legend on the plan, and I am to confirm that the extent of public rights recognised by the Secretary of State for Defence over each route shown on the plan is as follows:

- a. Over each route shown by continuous purple line, the Secretary of State recognises a highway over which the public have a right of way on foot only.
- b. Over each route shown by a continuous green line, the Secretary of State recognises that the public have the following, but no other rights of way, that is to say, a right of way on foot and a right of way on horseback or leading a horse, with or without a right to drive animals of any description along the highway.
- c. Over each route shown by a broken green line, the Secretary of State recognises the way to be a highway other than a footpath or bridleway used by the public mainly for the purpose for which footpaths or bridleways are so used, or as a byway open to all traffic.
- d. Over each route shown by a continuous brown tint the Secretary of State recognises the route as a public road over which the public has the right to pass for all purposes with or without animals or vehicles.

Of the above highways, those described in sub-paragraphs a, b and c are more particularly described in the definitive statement prepared by the County Council under the provisions of the National Parks and Access to the Countryside Act 1949, as amended by the Countryside Act 1968. The routes indicated by paragraph d. are more particularly described in detail on the plans attached.

Ask Copy with Applied
JFH HT

3. Statutory Declaration will be lodged with you from time to time as required.

Yours faithfully

D BORDEN
Defence Land Agent
for and on behalf of
Secretary of State for Defence

PLAN

SK 53 SE
SK 54 NW
SK 68 NE






ESTABLISHMENT

Ruddington SD
RAF Hucknall ✓
Ranskill Depot ✓

Chief Executive
Nottingham County Council
County Hall
West Bridgford
Notts

Plan at Hucknall not there
Letter Sent
22-1-75

LEGEND

-  MOD Boundary
-  Footpaths
-  Bridleways
-  } Roads used as a public path
Byway open to all traffic
-  Public roads other than byways

15-19
Merry

HIGHWAYS ACT 1959 SECTION 34 (6) 10

MINISTRY OF DEFENCE FREEHOLD ESTATE

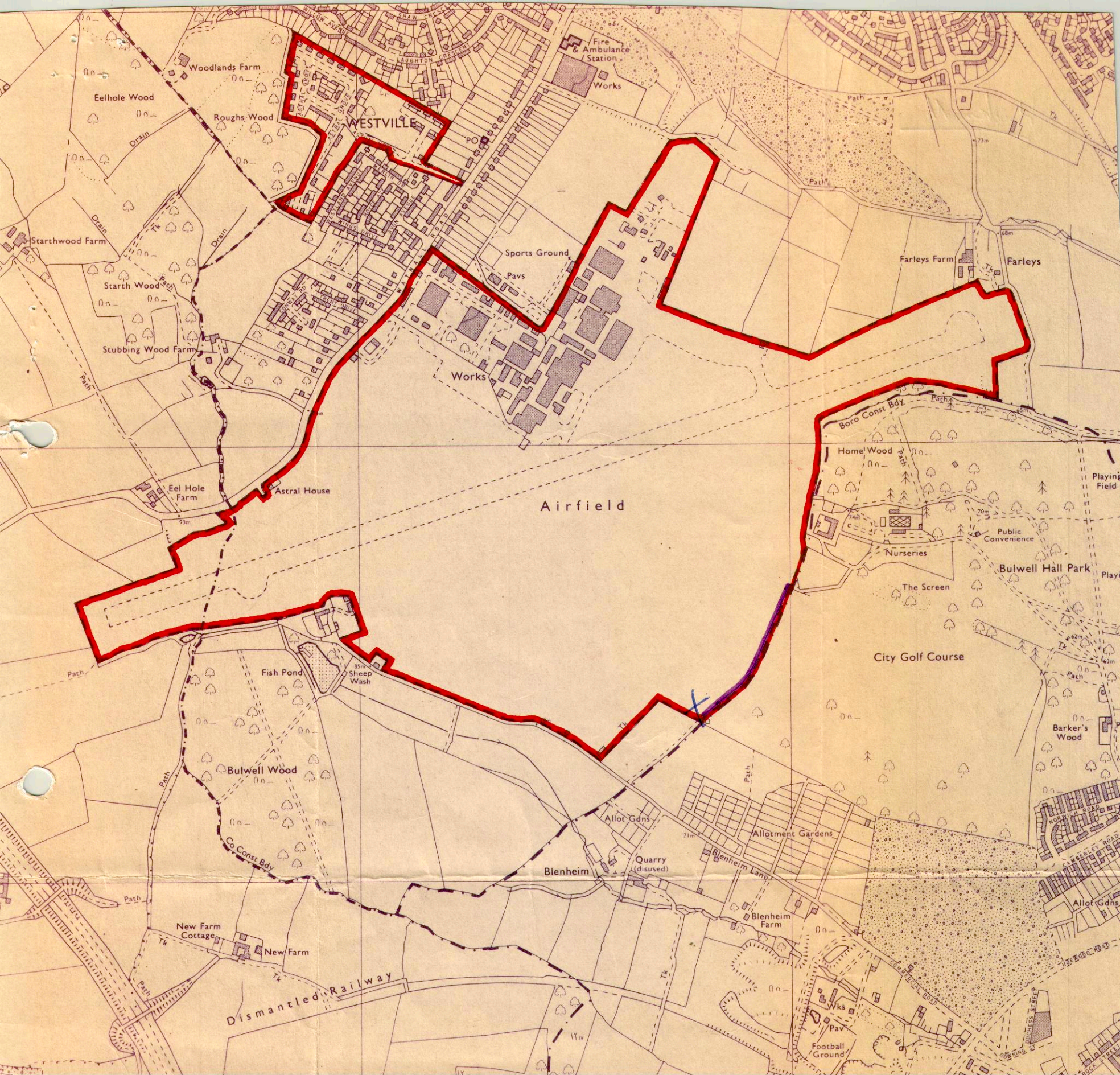
EXTENT OF PUBLIC RIGHTS RECOGNISED BY
THE SECRETARY OF STATE FOR DEFENCE

RAF HUCKNALL 5

DEFENCE LAND AGENT
PSA / DOE
NEWMARKET
SUFFOLK

NOTE: Plans to be read in conjunction with the Statutory Declaration dated

Plan No. 1 of 1



WESTVILLE

Airfield

City Golf Course

Blenheim

Dismantled Railway

Woodlands Farm

Eelhole Wood

Roughs Wood

Starth Wood Farm

Starth Wood

Stubbing Wood Farm

Eel Hole Farm

Astral House

Fish Pond

Sheep Wash

Bulwell Wood

New Farm Cottage

New Farm

Fire & Ambulance Station

Works

Sports Ground

Pavs

Works

Farleys Farm

Farleys

Home Wood

Nurseries

Bulwell Hall Park

The Screen

Barker's Wood

Allot Gdns

Allotment Gardens

Blenheim Lane

Blenheim Farm

Wks

Pav

Football Ground