

U.S. MAP

HIGHWAYS ACT 1959

SECTION 34 (6)

MINISTRY OF DEFENCE FREEHOLD ESTATE

Extent of Public Rights recognised by the
Secretary of State for Defence

BESTWOOD LODGE
ARMY HQ & MQ'S
Senior Estate Surveyor
P S A / DOE
Nottingham
PLAN 1 of 1






the statutory declaration dated;

NOTTS | BEST | 1 of 1 | ~~1~~

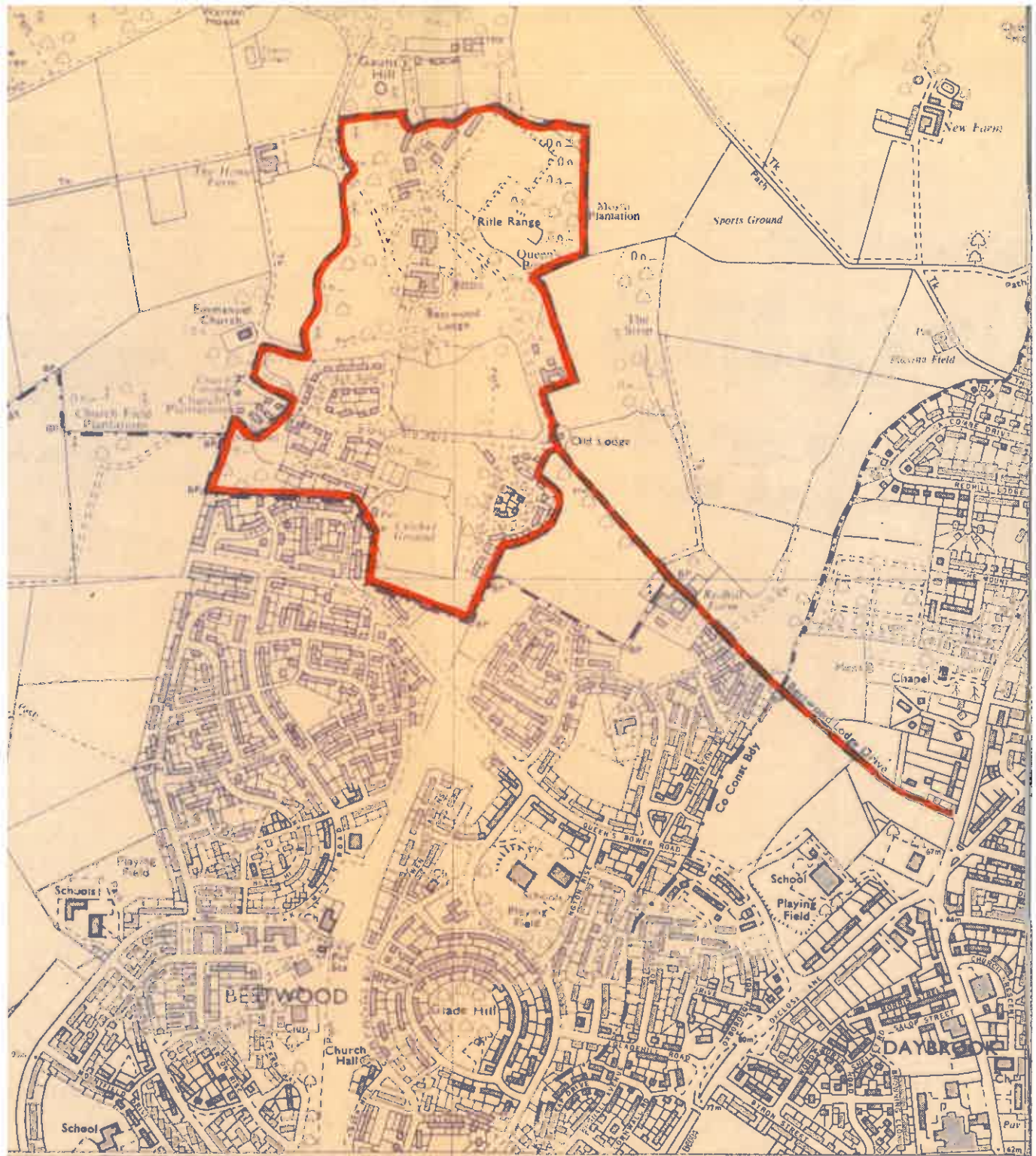
MINISTRY OF DEFENCE FREEHOLD EST

EXTENT OF PUBLIC RIGHTS RECOGNISED
THE SECRETARY OF STATE FOR DEFEN

LEGEND

-  MOD Boundary
-  Footpaths NIL
-  Bridleways
-  { Roads used as a public path
Byway open to all traffic
-  Public roads other than byways

NOTE: Plans to be read in conjunction with the Statutory Declaration dated



57

1959 SECTION 34 (6)

DEFENCE FREEHOLD ESTATE

RIGHTS RECOGNISED BY
STATE FOR DEFENCE

ed



BESTWOOD LODGE



DEFENCE LAND AGENT
PSA / DOE
NEWMARKET
SUFFOLK

Plan No. 1 of 1

LEGEND

- Q D Boundary 
- Footpaths
- Byways
- Roads used as public paths
- Byways open to all traffic
- Public roads other than byways 

HIGHWAYS ACT 1959

SECTION 34 (6)

MINISTRY OF DEFENCE FREEHOLD ESTATE

Extent of Public Rights recognised by the
Secretary of State for Defence

BESTWOOD
ARMY
Senior Estate
PSA/DC
Nottingham
PLAN 1 of 1

NOTE Plans to be read in conjunction with the statutory declaration dated;

NOTTS/BES