

M01 Barnby

(S)

-
EPE.TH/A8
Tim Hart
(0115) 977 4395
(0115) 977 2414
31 May 2001

Defence Estates East
Stirling House
Denny End Road
Waterbeach
CAMBS
CB5 9PX

1st Class

Dear Sir/Madam

**NOTTINGHAMSHIRE COUNTY COUNCIL
DEPOSIT OF STATEMENT AND PLAN AND STATUTORY DECLARATION -
SECTION 31(6) OF THE HIGHWAYS ACT 1980
PARISH: BARNBY IN THE WILLOWS
NAME OF LANDOWNER: MINISTRY OF DEFENCE
NAME OF PROPERTY: BECKINGHAM TRAINING AREA**

I wish to acknowledge the receipt of your deposited Statement and Plan and Statutory Declaration on 30 May 2001.

The information contained in the Declaration will be held by this Authority as validation for the contents of the Statement and Plan. It will be necessary for you or your successors to renew the Statutory Declaration every six years, commencing from the date of the initial Statutory Declaration.

Any changes to your land holding or to the rights of way information in your initial Statement and Plan should be notified to the Rights of Way section, and should also be identified within a new Statutory Declaration covering a modified Statement and Plan.

Yours faithfully

Tim Hart
Senior Definitive Map Officer



DEFENCE ESTATES

Delivering Estate Solutions to Defence Needs

BECKINGHAM TRAINING AREA
LINCOLNSHIRE/NOTTINGHAMSHIRE

STATUTORY DECLARATION
Sub Section 31 (6) Highways Act 1980
24 MAY 2001

DEFENCE ESTATES EAST
STIRLING HOUSE
DENNY END ROAD
WATERBEACH
CAMBRIDGE
CB5 9QE

I, ROBIN STUART BERRY, for and on behalf of THE SECRETARY OF STATE FOR DEFENCE, and acting under the authority conferred upon me by the said Secretary of State DO SOLEMNLY AND SINCERELY DECLARE as follows:

1. The Secretary of State for Defence on the ^{24th} day of ^{May} 2001 in accordance with Section 31(6) of the Highways Act 1980 caused to be deposited with the Nottinghamshire County Council a map of Beckingham Training Area an Establishment vested in the said Secretary of State within the area administered by such Council together with a statement indicating what ways (if any) over that land the said Secretary of State admitted to have been dedicated as highways.

2. No additional way other than the way described in the Schedule herein contained and indicated on the plan annexed to this Declaration over the land delineated on the map so deposited with the Nottinghamshire County Council has been dedicated as a highway.

AND I MAKE this solemn declaration conscientiously believing the same to be true and by virtue of the provisions of the Statutory Declarations Act 1835

THE SCHEDULE above referred to

The ways shown on the plan annexed hereto by lines, the extent of the public rights granted by the dedication being as indicated by the legend on the said plan

DECLARED at
(address)

18 THE ROADWAY

S. 14.68

CAMBRIDGE

this 24th day of May 2001

Before me,

(signature)

(print name)

A Practising Solicitor or Commissioner for Oaths

(signature of Declarant)

For and on behalf of THE SECRETARY OF STATE FOR DEFENCE

(print name)

(position within Defence Estates)

R.S. BERRY

Hd Estate Services East.

COPY



DEFENCE ESTATES

Delivering Estate Solutions to Defence Needs

Defence Estates East

Stirling House, Denny End Road, Waterbeach, Cambridge CB5 9PX

Telephone: Direct Dialling: 01223 255429
DCSA DFTS: (9)
Facsimile: 01223 255406
E-mail:
Internet Site: www.defence-estates.mod.uk



Nottinghamshire County Council
County Hall
West Bridgford
Nottingham
NG2 7QP

Your Ref

Our Ref
D/DE/E/181

Date 21 May 2001


Dear Sir

SECTION 31 – THE HIGHWAYS ACT 1980

I am directed to deposit with you, under the provisions of Sub-Section 31(6) of the Highways Act 1980 the enclosed plan of the Ministry of Defence Establishment within your area, and more particularly known as Beckingham Training Area upon which have been marked all the ways which the Secretary of State for Defence admits have been dedicated as highways. Will you please acknowledge safe receipt and acceptance of the plans.

2. Your attention is particularly drawn to the legend on the plan, and I am to confirm that the extent of public rights recognised by the Secretary of State for Defence over each route shown on the plan is as follows:

- a. Over each route shown by continuous purple line, the Secretary of State recognises a highway over which the public have a right of way on foot only.
- b. Over each route shown by a continuous green line, the Secretary of State recognises that the public have the following, but no other, rights of way, that is to say, a right of way on foot and a right of way on horseback or leading a horse, with or without a right to drive animals of any description along the highway.
- c. Over each route shown by a broken green line, the Secretary of State recognises the way to be a highway other than a footpath or bridleway used by the public mainly for the purposes for which footpaths or bridleways are so used, or as a byway open to all traffic.



INVESTOR IN PEOPLE



PROMOTING BUSINESS EXCELLENCE



- d. Over each route shown by a continuous brown tint the Secretary of State recognises the route as a public road over which the public has the right to pass for all purposes with or without animals or vehicles.

Of the above highways, those described in sub-paragraphs 'a', 'b' and 'c' are more particularly described in the definitive statement prepared by the County Council under the provision of the National Parks and Access to the Countryside Act 1949, as amended by the Countryside Act 1968. The routes indicated by paragraph 'd' are more particularly described in detail on the plan/plans attached.

3. Statutory Declarations will be lodged with you from time to time as required.

Yours faithfully


Defence Estate East
for and on behalf of the Secretary of State for Defence

STATUTORY DECLARATION
SEC 31(6) HIGHWAYS ACT 1980


I, Peter David Rushmer FRICS FAAV, for and on behalf of the SECRETARY OF STATE FOR DEFENCE and acting under the authority conferred upon me by the said Secretary of State DO SOLEMNLY AND SINCERELY DECLARE THAT:

1. The land known as Beckingham Training Area in the County of Lincolnshire and Nottinghamshire and shown edged in red colour on the map attached hereto is vested in the said Secretary of State for Defence.

2. The route shown on the map and marked in purple is a public footpath dedicated to the public and that there is no other route over the land shown on the map which is dedicated to the public.

3. I make this statement for the purposes of Section 31(6) of the Highways Act 1980 AND I MAKE this solemn declaration conscientiously believing the same to be true and by virtue of the Statutory Declarations Act 1835.

DECLARATION MADE AT)
1 Oxford Street Nottingham)
this twenty eight day of)
November 1995)
Before me)
A practising Solicitor)
or Commissioner for Oaths)



for and on behalf of
The Secretary of State for Defence


SECT3105.NCB

23NCB06Y.11

**MINISTRY OF DEFENCE ESTABLISHMENTS ROADS AND PATHS USED BY THE PUBLIC
PROCEDURE UNDER SECTION 31(6) HIGHWAYS ACT 1980**

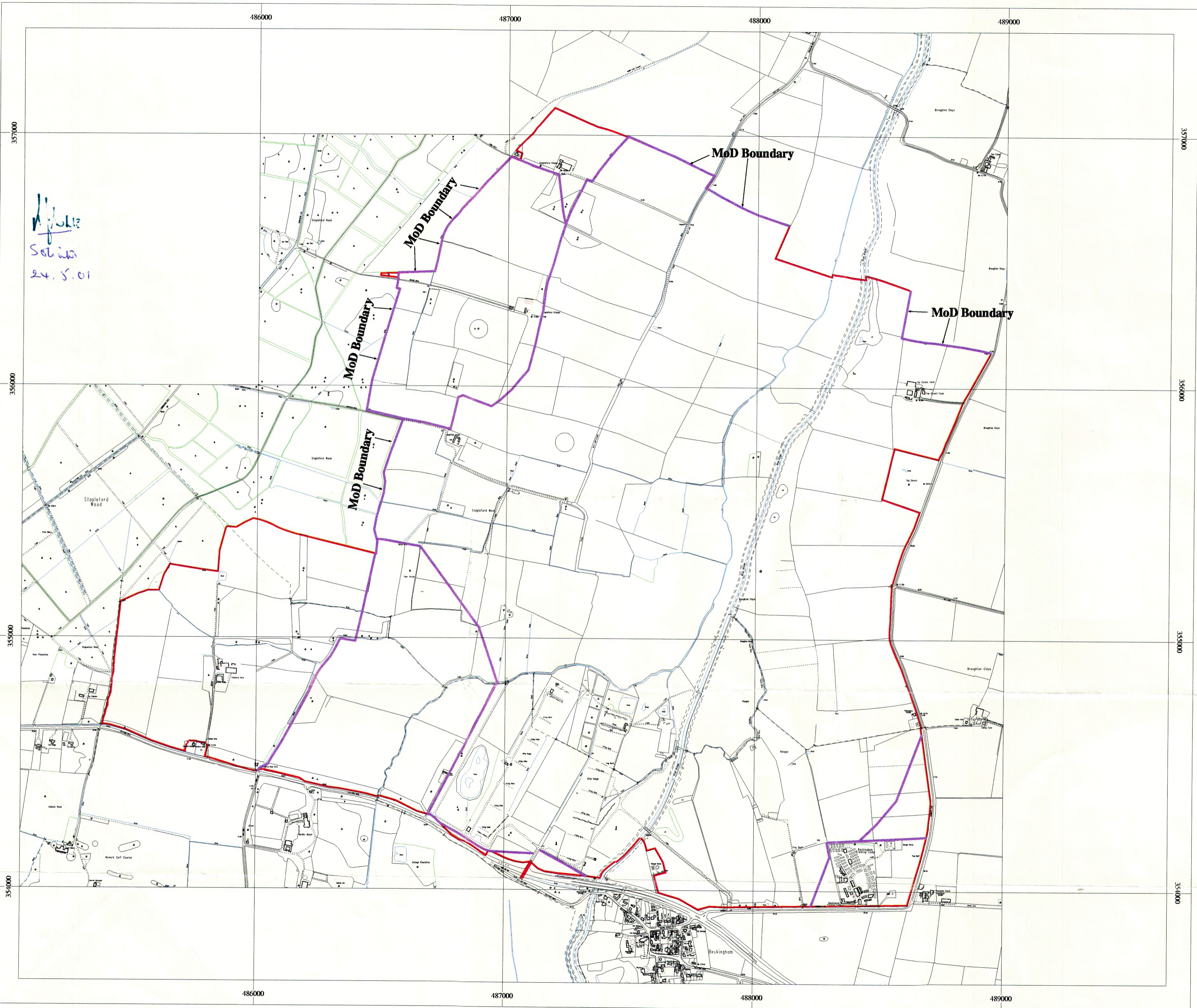
We, the Nottingham County Council hereby confirm receipt of the prescribed Statutory Declaration and attached plans dated 28 November 1995 in respect of Ministry of Defence Property at Beckingham Training Area as submitted by the Defence Lands Service, Block 5, Government Buildings, Chalfont Drive, Nottingham, for and on behalf of the said Ministry of Defence.

Signed on behalf of the County Council

 *Right of way Officer*

Dated 15/12/95

Note This Form to be completed and returned to the DLA confirming official receipt of the above mentioned documents.



Scale 1: 10000

**Public Rights of Way
Beckingham Trng Area**

Lincolnshire
Scale 1: 10000

MINISTRY OF DEFENCE
DEFENCE ESTATES (EAST)
STIRLING HOUSE, DENNY END ROAD
WATERBEACH, CAMBS. CB5 9QE


This map is reproduced from The Ordnance Survey map by Defence Estates with the permission of the Controller of Her Majesty's Stationery Office. Crown Copyright. Unauthorised reproduction infringes Crown Copyright and may lead to prosecution or civil proceedings. Licence Number GD3189G

HIGHWAYS ACT 1980, SECTION 31 (6)
Ministry of Defence Freehold Estate
Extent of Public Rights recognised by
the Secretary of State for Defence



- Legend**
- MOD Boundary —
 - Footpaths —
 - Bridleways
 - Roads used as public footpaths }
 - Byways open to all traffic }
 - Public roads other than byways

NOTE:
PLAN TO BE READ IN CONJUNCTION WITH
STATUTORY DECLARATION DATED





HIGHWAYS ACT 1980, SECTION 31 (6)

MINISTRY OF DEFENCE FREEHOLD ESTATE

Extent of Public Rights recognised by Secretary of State for Defence

LEGEND

- MOD Boundary
- Footpaths
- Bridleways
- Roads used as public footpaths
- Byways open to all traffic
- Public roads other than byways

BECKINGHAM RANGE, LINCOLNSHIRE

Scale 1 : 10,000

Compiled from OS National Grid Sheet: TF 43 SW & TF 43 SE

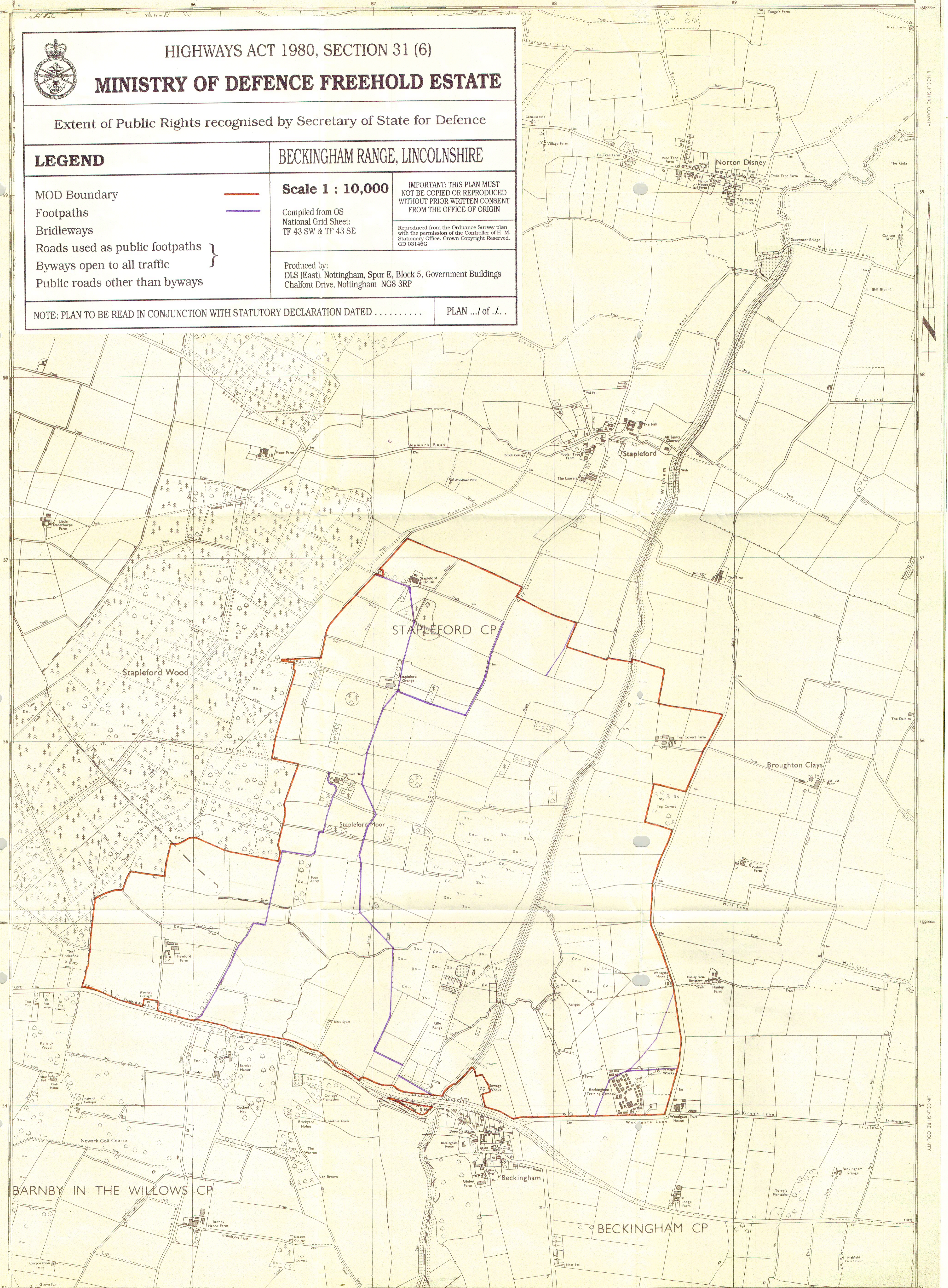
IMPORTANT: THIS PLAN MUST NOT BE COPIED OR REPRODUCED WITHOUT PRIOR WRITTEN CONSENT FROM THE OFFICE OF ORIGIN

Reproduced from the Ordnance Survey plan with the permission of the Controller of H. M. Stationary Office. Crown Copyright Reserved. GD 03146G

Produced by: DLS (East), Nottingham, Spur E, Block 5, Government Buildings Chalfont Drive, Nottingham NG8 3RP

NOTE: PLAN TO BE READ IN CONJUNCTION WITH STATUTORY DECLARATION DATED

PLAN .../of ...





SENIOR ESTATE SURVEYOR

NOTTINGHAM

MARCH 1978

(6)

ESTATE

Senior Estate Surveyor

P S A / D O E

Nottingham

PLAN 1 of 1

NOTTS | Beck | 10/11

Estate Surveyor
NOTTINGHAM

Drawn

Checked

Date

iled From OS Sheets:-

pt

SK 85 NE

pt

SK 85 SE

CROWN COPYRIGHT
Reproduced by permission of the
Director General, Ordnance Survey.

BECKINGHAM CA

TRAINING AREAS AND

BECKINGHAM,

LINCOLNSHIRE.

Scale 1:10,560 or 6 Inches

LEGEND

- D Boundary
- paths
- eways
- ds used as public paths
- ays open to all traffic
- c roads other than byways



HIGHWAYS ACT 1959

SEC

MINISTRY OF DEFENCE FR

Extent of Public Rights recogn

Secretary of State for D

TE Plans to be read in conjunction with the statutory declaration dated;