



DEFENCE ESTATES

Delivering Estate Solutions to Defence Needs

DE East

Stirling House, Denny End Road, Waterbeach, Cambridge CB5 9QE

Telephone:

Direct Line: 01223 255429

DCSA DFTS:

01223 255406

Facsimile:

E-mail:

Internet Site:

www.defence-estates.mod.uk



Nottinghamshire County Council
Environment, Trent Bridge House
Fox Road, West Bridgford
Nottingham
NG2 6BJ
For the attention of the Definitive Map Officer

Your Ref

Our Ref
D/DE/E/168/306

Date
12 June 2002

012339

Dear Sir/Madam

Public Rights of Way on MOD Land

Following the lodgement of our Statutory Declarations, we have received acceptance forms from you for the rights of way in your area. Our Geographic Information System is now being updated and for Estate Management purposes we wish to add the Parish names and footpath, bridleway or byway numbers. We are writing to ask for your assistance in providing this information from the Definitive Map as soon as possible.

Since we produce our own plans, to varying scales as appropriate to the site, we would much prefer that you add the information to a plan of each site that we would provide. Alternatively, you may prefer to supply a Definitive Map of the area showing the information required. For accounting purposes, we need to know, in advance, of any charges you would make for providing this information.

The sites involved are:

RAF Newton
Beckingham

We thank you in advance for your co-operation in completing and returning the attached form as quickly as possible.

Yours faithfully

Ken Winter
For Defence Estates East



British Quality
Foundation
INVESTING IN PEOPLE



22875



Ministry of Defence
DEFENCE ESTATE ORGANISATION (LANDS)
Stirling House, Denny End Road, Waterbeach, Cambs, CB5 9QE

Telephone: 01223 255445
Fax: 01223 255406

GTN: 3063 5445
GTN: 3063 5406

Mr T Hart
Group Manager (Countryside)
Nottinghamshire County Council
Planning & Economic Development
Trent Bridge House
Fox Road
West Bridgford
Nottingham NG2 6BJ



Your reference
PTC.TH/AA3/1477M
Our reference
D/DEO(L)E/N/181
Date
June 1997

Dear Sir

THE HIGHWAYS ACT 1980, SECTION 31(6) - STATUTORY DECLARATION IN RESPECT OF MINISTRY OF DEFENCE LAND AND PROPERTY AT LANGAR

Following the move of this office from Nottingham and various changes in staffing follow-up action regarding the deposited Statements and Plans is only now being undertaken.

From your letter of the 18th December 1995 we note that our plan for RAF Langar Sewage Works differs from the pathline on the Definitive Map and this matter is now being investigated. We will re-submit our plan in due course.

We apologise for the delay.

Yours faithfully

D C BURR FSST FFB
for Defence Land Agent East



MINISTRY OF DEFENCE
Defence Lands Service (East) - Nottingham Office
Block 5 Spur E Chalfont Drive Nottingham NG8 3RP

Telephone 0115 9 428269 GTN 6204- 8269
Fax 0115 9 428268

Highways Department
County Hall
West Bridgford
Notts

Your reference

Our reference

D/DLSE/N/181
Date

16 October 1995

Dear Sirs

PRESERVATION OF MOD RIGHTS IN MOD PRIVATE ROADS AND FOOTPATHS PROCEDURE UNDER SECTION 31(6) HIGHWAYS ACT 1980

Section 31(6) of the Highways Act 1980 allows the Ministry of Defence to protect and preserve its rights in its private roads and footpaths which the general public are permitted to use, or which are open to use by the public.

This necessitates the deposit of plans and statements with the relevant county councils, indicating what ways, if any, have been dedicated as highways, which will subsequently be supported by statutory declarations, renewable at intervals of not more than six years. These subsequent declarations will state that no additional ways have been dedicated since the original deposit or previous declaration, unless specifically indicated. The sites referred to apply only to land where MOD has the freehold interest and not to leased sites occupied by the MOD.

The original deposits should have been made at the time the Highways Act came into force and this constituted an agreement under Section 327 of the Act. However, I understand from our records that a deposit was never made to Nottinghamshire County Council at that time, nor was a submission made at a later date.

I am therefore writing to advise you that we intend to make a deposit of plans and declarations in the near future relating to highways on the MOD sites which fall within the county. Please expect documents relating to the following sites:

- a. Beckingham Training Area
- b. Chilwell
- c. East Retford TAVRA
- d. Mansfield TA
- e. Misson
- f. Norton MQ
- g. Nottingham TA
- h. RAF Langar



2

- i. RAF Newton
- j. RAF Syerston
- k. RAF Watnall
- l. Ruddington

It would be appreciated if you would respond to this letter as soon as possible, confirming that the Council is willing to accept the forthcoming deposit as a Section 327 agreement, and consequently agreeing to accept any subsequent declarations made by MOD. In replying, perhaps you may also indicate to whom the deposit of plans should be addressed. You may also wish to send copies of the plans to the relevant Local Authorities, once you have received the originals from MOD.

I look forward to hearing from you in the very near future.

Yours faithfully

Miss N C BROCKLESBY BSc ARICS
for Defence Land Agent (East)

SECT3106.NCB

PTD.TH/SM4
Mr T Hart
(0115) 977 4395
(0115) 977 2414
27 November 1995

Miss N C Brocklesby
Ministry of Defence
Defence Lands Service (East)
Nottingham Office
Block 5, Spur E
Chalfont Drive
NOTTINGHAM NG8 3RP

1st Class

Dear Miss Brocklesby

MINISTRY OF DEFENCE SITES IN NOTTINGHAMSHIRE

Further to your letter and the subsequent telephone conversation regarding MOD sites in Nottinghamshire, I can confirm that the County Council, as the relevant Highway Authority is willing to accept the deposited plans and statements under the terms of Section 31(6) and 327 of the 1980 Highways Act. The Council will also accept any subsequent declaration by the MOD.

Yours sincerely

for Group Manager (Countryside)

PTC.TH/AA4/1477M

Tim Hart

(0115) 977 4395

(0115) 977 2414

18 December 1995

Mr P D Rushmer
Deputy Defence Land Agent (East)
Ministry of Defence
Defence Lands Service (East)
Block 5, Spur E
Chelfont Drive
NOTTINGHAM
NG8 3RP

2nd Class

Dear Sir

**NOTTINGHAMSHIRE COUNTY COUNCIL
DEPOSIT OF STATEMENT AND PLAN
SECTION 31(6) OF THE HIGHWAYS ACT 1980**

**PARISH : BARNBY IN THE WILLOWS, BEESTON & STAPLEFORD,
LANGAR CUM BARNSTONE, SHELFORD, EAST RETFORD,
MANSFIELD, MISSON, NORTON, CARLTON, FLINTHAM,
SYERSTON, GREASLEY, RUDDINGTON, BRADMORE**

**NAME OF
LANDOWNER: MINISTRY OF DEFENCE**

**NAME OF
PROPERTY: BECKINGHAM TRAINING AREA, CHETWYND BARRACKS,
CHILWELL, RAF LANGAR, RAF NEWTON, EAST RETFORD
TA CENTRE, MANSFIELD TA CENTRE, MISSON TRAINING
AREA, NORTON MARRIED QUARTER, NOTTINGHAM TA
CENTRE, RAF SYERSTON, RAF WATNALL, RUDDINGTON
DEPOT**

I wish to acknowledge the receipt of your Statutory Declaration on
14 December 1995.

The information contained therein will be held by this authority as validation for the
original statement and plan deposited. It will be necessary for you or your successors to
renew the Statutory Declaration within the six year period which commenced when you
made the initial deposit of statement and plan.

Any changes to the circumstances concerning the land holding or rights of way held
therein will require to be notified to this authority and should also be identified within the
terms of a new Statutory Declaration covering a modified statement and plan.

Yours faithfully

for Group Manager (Countryside)

-
PTC.TH/AA3/1477M

Tim Hart

(0115) 977 4395

(0115) 977 2414

18 December 1995

Mr P D Rushmer
Deputy Defence Land Agent (East)
Ministry of Defence
Defence Lands Service (East)
Block 5, Spur E
Chelfont Drive
NOTTINGHAM
NG8 3RP

2nd Class

Dear Sir/Madam

NOTTINGHAMSHIRE COUNTY COUNCIL

DEPOSIT OF STATEMENT AND PLAN

SECTION 31(6) OF THE HIGHWAYS ACT 1980

**PARISH : BARNBY IN THE WILLOWS, BEESTON & STAPLEFORD,
LANGAR CUM BARNSTONE, SHELFORD, EAST RETFORD,
MANSFIELD, MISSON, NORTON, CARLTON, FLINTHAM,
SYERSTON, GREASLEY, RUDDINGTON, BRADMORE**

NAME OF

LANDOWNER: MINISTRY OF DEFENCE

NAME OF

**PROPERTY: BECKINGHAM TRAINING AREA, CHETWYND BARRACKS,
CHILWELL, RAF LANGAR, RAF NEWTON, EAST RETFORD
TA CENTRE, MANSFIELD TA CENTRE, MISSON TRAINING
AREA, NORTON MARRIED QUARTER, NOTTINGHAM TA
CENTRE, RAF SYERSTON, RAF WATNALL, RUDDINGTON
DEPOT**

I wish to acknowledge the receipt of your deposited statement and plan on
14 December 1995.

The information contained therein will be held by this authority for the next six years. It will be necessary for you to arrange for a Statutory Declaration to be made by you through a Solicitor or Justice of the Peace at any time during the six year period to cover the items shown within your deposited statement and plan and in order to validate the deposit.

I must remind you that it is yours or your successors responsibility to renew your statutory declaration within a six year (or less) period.

Yours faithfully

for Group Manager (Countryside)

16185



MINISTRY OF DEFENCE
Defence Lands Service (East) - Nottingham Office
Block 5 Spur E Chalfont Drive Nottingham NG8 3RP

Telephone 0115 9 428269 GTN 6204- 8269
Fax 0115 9 428268

Group Manager (Countryside)
Nottinghamshire County Council
Planning & Economic Development
Trent Bridge House
Fox Road, West Bridgford
NOTTINGHAM NG2 6BJ

Your reference

PTD TH/SM4

Our reference

D/DLSE/N/181

Date

PM December 1995

FOR THE ATTENTION OF T HART ESQ

Dear Sir

SECTION 31 - THE HIGHWAYS ACT 1980

In accordance with the provisions of Sub-section 31(6) of the Highways Act 1980, I am directed to deposit with you the enclosed plans of the Ministry of Defence Establishments within your area and more particularly known as East Retford TA Centre, Mansfield TA Centre, Misson Training Area, Norton Married Quarter, Nottingham TA Centre, RAF Syerston, RAF Watnall and Ruddington Depot over which the Secretary of State for Defence states no ways have been dedicated as highways.

Will you please acknowledge safe receipt of the plans by returning the enclosed forms within six weeks of receiving this letter. Please also confirm that the highways shown on the enclosed plans coincide with those shown on the Definitive Map.

Your co-operation in this matter is appreciated.

Yours faithfully

P D RUSHMER FRICS FAAV
Deputy Defence Land Agent
(East) Nottingham

Enc



16186




MINISTRY OF DEFENCE
Defence Lands Service (East) - Nottingham Office
Block 5 Spur E Chalfont Drive Nottingham NG8 3RP

Telephone 0115 9 428269 GTN 6204- 8269
Fax 01159 0115 9 428268

Group Manager (Countryside)
Nottinghamshire County Council
Planning & Economic Development
Trent Bridge House
Fox Road, West Bridgford
NOTTINGHAM NG2 6BJ

Your reference
PTD, TH/SM4
Our reference
D/DLSE/N/181
Date
14 December 1995



FOR THE ATTENTION OF T HART ESQ

Dear Sir

SECTION 31 - THE HIGHWAYS ACT 1980

I am directed to deposit with you, under the provisions of Sub-Section 31(6) of the Highways Act 1980 the enclosed plans of the Ministry of Defence Establishments within your area and more particularly known as Beckingham Training Area, Chetwynd Barracks Chilwell, RAF Langar and RAF Newton upon which have been marked all the ways which the Secretary of State for Defence admits have been dedicated as highways. Will you please acknowledge safe receipt of the plans by returning the enclosed forms within six weeks of receiving this letter.

Your attention is particularly drawn to the legend on the plan, and I am to confirm that the extent of public rights recognised by the Secretary of State for Defence over each route shown on the plan is as follows:

- a. Over each route shown by continuous purple line, the Secretary of State recognises a highway over which the public have a right of way on foot only.
- b. Over each route shown by a continuous green line, the Secretary of State recognises that the public have the following, but no other, rights of way, that is to say, a right of way on foot and a right of way on horseback or leading a horse, with or without a right to drive animals of any description along the highway.
- c. Over each route shown by a broken green line, the Secretary of State recognises the way to be a highway other than a footpath or bridleway used by the public mainly for the purposes for which footpaths or bridleways are so used, or as a byway open to all traffic.
- d. Over each route shown by a continuous brown tint, the Secretary of State recognises the route as a public road over which the public has the right to pass for all purposes with or without animals or vehicles.

Of the above highways, those described in sub-paragraphs "a", "b" and "c" are more particularly described in the definitive statement prepared by the County Council under the provision of the National Parks and Access to the Countryside Act 1949, as amended by the Countryside Act 1968. The routes indicated by paragraph "d" are more particularly described on the plans attached.



2

Please confirm that the highways shown on the enclosed plans coincide with those shown on the Definite Map.

Statutory Declaration will be lodged with you from time to time as required.

Your co-operation in this matter is appreciated.

Yours faithfully

P D RUSHMER FRICS FAAV
Deputy Defence Land Agent
(East) Nottingham

Encs

SECT3101.NCB



Department of the Environment

Clerk to County Council
Nottinghamshire County Council
County Hall
West Bridgford
Nottinghamshire

PSA

Property Services Agency
Midland Region

Block 4 Chalfont Drive Nottingham NG8 3RP
Telephone 0602 (Nottingham) 291111 ext 220
GTN 2018

X198811

Our ref

Your ref

Date 20 December 1983

43

Dear Sir

SECTION 31 HIGHWAYS ACT 1980

1. I am directed to deposit with you under the provisions of sub section 31(6) of Highways Act 1980 the enclosed set of 9 plans as per the attached Annex 1 of the Ministry of Defence establishments within your area upon which have been marked all ways which the Secretary of State for Defence admits have been dedicated as highways.

2. Your attention is particularly drawn to the legend on the plans which shows the extent of the public right as recognised by the Secretary of State for Defence.

3. A statutory declaration ^{is enclosed.} ~~will be lodged with you in due course.~~

Yours faithfully

S TAYLOR
for Senior Estate Surveyor



FORM OF STATUTORY DECLARATION USED IN
PRESERVING MOD RIGHTS IN ITS PRIVATE ROADS
AND FOOTPATHS USED BY THE GENERAL PUBLIC

I, MICHAEL JOHN HATHAWAY

in the Department of the Environment, for and on behalf of THE SECRETARY
OF STATE FOR DEFENCE, and acting under the authority conferred upon me by
the said Secretary of State DO SOLEMNLY AND SINCERELY DECLARE as follows:-

1. The Secretary of State for Defence on the TWENTIETH day of
DECEMBER 1983 in accordance with Section 31(6) of the Highways
Act 1980 caused to be deposited with the NOTTINGHAMSHIRE Council
~~and the~~ ~~Council's~~ ~~map(s)~~ of certain
Establishments vested in the said Secretary of State within the area(s)
administered by such Council(s) together with a statement indicating what
ways (if any) over that land the said Secretary of State admitted to have
been dedicated as highways.

2. No additional way [other than the way(s) described in the Schedule
herein contained and indicated on the plan annexed to this Declaration]
over the land delineated on the map so deposited with the NOTTINGHAMSHIRE
Council has been dedicated as a highway since [the date of the deposit]
[the EIGHTEENTH day of OCTOBER 1979 being the date of the
lodgment in accordance with the said Section of a previous Declaration made
in respect of the said land]

AND I MAKE this solemn declaration conscientiously believing the same to be
true and by virtue of the provisions of the Statutory Declarations Act 1835

[THE SCHEDULE above referred to

The way(s) shown on the plan annexed hereto by [] various coloured lines
line(s), the extent of the public rights granted by the dedication being
as indicated by the legend on the said plan]


DECLARED at 14, Fletcher Gate, Nottingham
this 20th day of December 1983
Before me,
A Commissioner for Oaths
Solicitor

.....
[Signature of Declarant]
for and on behalf of THE
SECRETARY OF STATE FOR
DEFENCE

ANNEX 1

Schedule of Plans referred to in a Declaration dated
and made by MICHAEL JOHN HATHAWAY, for and on behalf of THE SECRETARY OF STATE
FOR DEFENCE


Station	Plan Number	Council	
RAF NEWTON	NOTTS/NEWT/1 of 1	RUSHCLIFFE	NOTT/306 ✓
RUDDINGTON OD	NOTTS/RUDD/1 of 1	RUSHCLIFFE	NOTT/307 ✓
BECKINGHAM TRAINING AREA	NOTTS/BECK/1 of 1	NEWARK	NOTT/308 ✓
CENTRAL WORKSHOP NEWARK	NOTTS/NEWA/1 of 1	NEWARK	NOTT/309 ✓
RAF SYERSTON	NOTTS/SYER/1 of 1	NEWARK	NOTT/304 ✓
COD CHILWELL	NOTTS/CHIL/1 of 4	BROXTOWE	NOTT/305 ✓
RAF CODDINGTON	NOTTS/CODD/1 of 1	NEWARK	NOTT/310 ✓
ROF NOTTINGHAM	NOTTS/ROF/1 of 1	NOTTINGHAM	NOTT/311 ✓
MOD WOODBOROUGH HALL	NOTTS/WOOD/1 of 1	GEDLING	NOTT/312



Y60598. (2)
Senior Estate Surveyor
Leeds (South)
PSA/DOE
Liverpool Victoria House
8 Otley Road
LEEDS 6

Tel: 782111 Ext 252
Our Ref: LDS 168/STH
Date: 9 February 1978

Director of Technical Services
NOTTINGHAMSHIRE COUNTY COUNCIL
COUNTY HALL
WEST BRIDGEFORD
NOTTINGHAM



43

Dear Sir

HIGHWAYS ACT 1959

1. Further to my letters of 17 January 1978 depositing plans of certain MOD establishments in your area together with statements indicating what ways (if any) are admitted to be dedicated as highways, I enclose herewith a Statutory Declaration in accordance with Section 34 (6) of the above Act.
2. Copies of this letter and of the Statutory Declaration have been sent to the
BASSETLAW DISTRICT COUNCIL

Yours faithfully

C H G YOUNG
Senior Estate Surveyor
for and on behalf of the
Secretary of State for Defence

WA.KAU/EKK/43

Mr. K. A. Usherwood

Mr. J. A. Chamberlain,
Property Services Agency,
North East Region,
Lawnwood,
Leeds.
LS16 5PX

343

2nd Class

9th January 1984

Dear Sir,

STATUTORY DECLARATION

Thank you for your letter and enclosure dated 23rd December 1983 concerning public rights of way and MOD establishments.

The information has been noted by the Footpaths Department.

Yours faithfully,

for Director of Planning and Transportation.

88

-
Mr. S. Taylor,
Property Services Agency,
Midland Region,
Block 4,
Chalfont Drive,
Nottingham.
NG8 3RP

WA.KAU/EKK/43--
Ruddington

Mr. K. Usherwood

343

2nd Class

6th January 1984

Dear Sir,

COMMENTS ON STATUTORY DECLARATION

Thank you for your letter and enclosures dated 20th December 1983 concerning rights of way and checked by my footpaths department for any discrepancies.

With reference to plan no. SK53NE, your ref: NOTTS/R.O.F./1081, relating to the Royal Ordnance Factory Site, a problem was encountered.

The Nottingham City Council has instigated adoption procedures for various paths within the City boundaries prior to the production of a definitive map for the entire city.

... It is proposed to show a bridlepath, running along the southern boundary of the Royal Ordnance factory as drawn in green on the attached plan no.1.

I would be grateful if you would confirm whether the boundary of the R.O.F. is to the north of the projected pathline.

If the pathline falls within the boundary would you consider whether it should be included in the Declaration.

We accept all the plans referred to in the Declaration except for plan no. NOTTS/NEWT/1081.

... With reference to enclosed plan no.2, it is presumed that in 1957 when Bradmore F.P. 2 was claimed, the Parish considered that, at least footpath status existed along the stretch of road, marked in red on the attached plan, providing a link with Ruddington F.P.7 and the A60.

If this is not agreeable could a dedication of footpath status be raised on the area of land marked red on the attached plan. Your comments on these matters would be appreciated.

Yours faithfully,

for Director of Planning and Transportation.

VF



Department of the Environment

PSA

Property Services Agency
Midland Region

Y 85072

Block 4 Chalfont Drive Nottingham NG8 3RP
Telephone 0602 (Nottingham) 291111 ext 229

County Surveyor
County Surveyor and Engineers
County Hall
West Bridgford
NOTTINGHAM

Our ref
9N/97
Your ref

Date

January 1979

27-13.

Dear Sir

SECTION 34 - HIGHWAYS ACT 1959

1. I am directed to deposit with you under the provisions of sub-section 34 (b) of the Highways Act 1959 the enclosed set of 3 plans as per the attached annex 1 of the Ministry of Defence establishments within your area upon which have been marked all ways which the Secretary of State for Defence admits have been dedicated as highways.

2. Your attention is particularly drawn to the legend on the plans which shows the extent of the public right as recognized by the Secretary of State for Defence.

3. A statutory declaration will be lodged with you in due course.

Yours faithfully

M D HAMMANS
Records Officer
for Senior Estate Surveyor

Ne plan



ENC5

Nottinghamshire
County Council



PLANNING AND
TRANSPORTATION DEPT. No.

Date 1/2 1979

85034
Y
95
EHP

Letter from: - Doyle - PSA. NOTTM.

Subject: - See 34. HA 1959 Dedication as
Highways - map sent by public for 20yr.

Special Instructions: -

Reference: - 27-13

SEEN/NOT SEEN
BY DIRECTOR

Action Taken: - Replied 16.2.79

NOTE: - This slip is to remain attached to the letter until it is dealt with
(not merely acknowledged) and passed for filing.
Form No. B42.

Initials GA
on passing for filing

NCC/P&T/0233/12.77

I, CRISPIAN GEORGE HARTLAND YOUNG,
in the Department of the Environment, for and on behalf of THE SECRETARY OF STATE FOR
DEFENCE, and acting under the authority conferred upon me by the said Secretary of State
DO SOLEMNLY AND SINCERELY DECLARE as follows:-

1. The Secretary of State for Defence on the 17th day of JANUARY 1978 in accordance
with Section 34(6) of the Highways Act 1959 caused to be deposited with the
NOTTINGHAMSHIRE COUNTY COUNCIL (and the BASSETLAW DISTRICT COUNCIL) maps of certain
establishments vested in the said Secretary of State within the areas administered
by such Councils together with statements indicating what ways (if any) over the
land the said Secretary of State admitted to have been dedicated as highways.

2. No additional ways over land delineated on the maps so deposited with the
NOTTINGHAMSHIRE COUNTY COUNCIL have been dedicated as a highway since the date of
deposit.

AND I MAKE this solemn declaration conscientiously believing the same to be true and
by virtue of the provisions of the Statutory Declarations Act 1835.

DECLARED at *Gleay West Yorkshire*
this *24th* day of *January* 1978
Before me,
A Commissioner for Oaths

1
.....
(Signature of Declarant)
for and on behalf of
THE SECRETARY OF STATE FOR DEFENCE

Department of the Environment
Property Services Agency
Defence Land Agent,
Cecil Lodge,
Falmouth Avenue, NEWMARKET
Suffolk. CB8 ONB.

Telephone Newmarket 3387/9
Ext: 48

NKT/168/92/NOTTS/PTO(B)

Chief Executive
Nottingham County Council
County Hall
West Bridgford
Notts

3 October 1974

Sir,

SECTION 34 - THE HIGHWAYS ACT 1959

1. In accordance with the provision of Sub Section 34(6) of the Highways Act 1959 I am directed to deposit with you the enclosed plan(s) numbered and named below of the Ministry of Defence Establishments within your area, over which the Secretary of State for Defence states no ways have been dedicated as highways.

Yours faithfully,

D BOWDEN

~~XXXXXXXXXXXX~~

for Defence Land Agent,
For and on behalf of
The Secretary of State for
Defence.

Plan No.

SK 68 SE
SK 54 NE
SK 55 NW
SK 53 NE
SK 64 NW

Establishment

Ranskill Depot ✓
Bestwood Lodge ✓
REME Workshops, Newark ✓
Nottingham ROF ✓
Woodborough Hall ✓

L/60

Plan No.

SK 85 SW

SK 74 NW

Establishment

RAF Winthorpe Married ✓
Quarters

RAF Syerston \

1.3044-2
5
from the Chief Executive

your ref to The Director of date
Planning and Transportation. 7th October, 1974.

my ref HF/OD. from The Chief Executive. 43 intel 371.


memorandum

Section 54 - The Highways Act 1959.

I attach for your information a copy of a letter dated 3rd October from the Defence Land Agent, together with the relevant plans.

Chief Executive.

10



6/10/74

DEFENCE LAND AGENT

Tel: Newmarket 3387
Ext: 48

Property Services Agency
Cecil Lodge
Falmouth Avenue
Newmarket
Suffolk

3 October 1974

Please address any
reply to:

THE DEFENCE LAND AGENT
and quote: NKT/168/92/NOTES/PTO(B)

Your ref:



Dear Sir

SECTION 34 - THE HIGHWAYS ACT 1959

1. I am directed to deposit with you, under the provisions of Sub-Section 34(6) of the Highways Act 1959 the enclosed plans of the Ministry of Defence Establishments within your area, more particularly numbered and named below and upon which have been marked all the ways which the Secretary of State for Defence admits have been dedicated as highways.

2. Your attention is particularly drawn to the legend on the plan, and I am to confirm that the extent of public rights recognised by the Secretary of State for Defence over each route shown on the plan is as follows:

- a. Over each route shown by continuous purple line, the Secretary of State recognises a highway over which the public have a right of way on foot only.
- b. Over each route shown by a continuous green line, the Secretary of State recognises that the public have the following, but no other rights of way, that is to say, a right of way on foot and a right of way on horseback or leading a horse, with or without a right to drive animals of any description along the highway.
- c. Over each route shown by a broken green line, the Secretary of State recognises the way to be a highway other than a footpath or bridleway used by the public mainly for the purpose for which footpaths or bridleways are so used, or as a byway open to all traffic.
- d. Over each route shown by a continuous brown tint the Secretary of State recognises the route as a public road over which the public has the right to pass for all purposes with or without animals or vehicles.

Of the above highways, those described in sub-paragraphs a, b and c are more particularly described in the definitive statement prepared by the County Council under the provisions of the National Parks and Access to the Countryside Act 1949, as amended by the Countryside Act 1968. The routes indicated by paragraph d. are more particularly described in detail on the plans attached.

ack copy will be sent with plans Applied

3. Statutory Declaration will be lodged with you from time to time as required.

Yours faithfully

D BOWDEN
Defence Land Agent
for and on behalf of
Secretary of State for Defence

PLAN

SK 53 SE

SK 54 NW

SK 68 NE

ESTABLISHMENT

Ruddington SD

RAF Hucknall ✓

Ranskill Depot ✓

Chief Executive
Nottingham County Council
County Hall
West Bridgford
Notts

*Path at Hucknall not shown
Letter Sent
20/9/75*