

FILE M ✓ 354

NOTTINGHAMSHIRE COUNTY COUNCIL

STATUTORY DECLARATION

SECTION 31(6) OF THE HIGHWAYS ACT 1980

I Richard Langdon Johnson

DO SOLEMNLY AND SINCERELY DECLARE as follows:

1. The Nottinghamshire Wildlife Trust a Company Limited by Guarantee Registered Charity Number 224168R is the owner within the meaning of the above section of the land known as Misson Carr more particularly delineated on the attached plan accompanying this declaration and thereon edged in red. The land was acquired on the sixth of April two thousand and one. The aforesaid land extends into Lincolnshire and this declaration refers only to that part which lies in Nottinghamshire.

2. On the 22 day of January two thousand and three I deposited with Nottinghamshire County Council, being the appropriate Council, a statement accompanied by a plan delineating the said land by red edging which stated that there were no definitive Rights-of-Way over the property.

3. With reference to 2 above I Richard Langdon Johnson confirm that there are no additional public ways over the land edged in red on the Plan and Statement dated the 16th day of January two thousand and three.

AND I MAKE this solemn declaration on the 22 day of January two thousand and three and by virtue of the Statutory Declarations Act 1835.

[Redacted signature area]

(signature)

Declared at 27 Regent Street Nottingham NG1 5DE

Before me

[Redacted name area]

M W Suthers

(Solicitor)

NOTTINGHAMSHIRE COUNTY COUNCIL
DEPOSIT OF STATEMENT AND PLAN
SECTION 31(6) OF THE HIGHWAYS ACT 1980

To: Director of Environment
Nottingham County Council
Trent Bridge House
Fox Road
West Bridgford
Nottingham

1. The Nottinghamshire Wildlife Trust a Company Limited by Guarantee Registered Charity Number 224168R is the owner within the meaning of the above section of the land known as Misson Carr more particularly delineated on the attached plan accompanying this statement and thereon edged in red. The land was acquired on the sixth of April two thousand and one.

2. The aforesaid land extends into Lincolnshire and this statement refers only to that part which lies in Nottinghamshire in the Parish of Misson.

3. No ways over the land have been dedicated as highways.

4. The deposit shall comprise this statement and accompanying plan.

Signed (Landowner) 

Name Richard Langdon Johnson

Address 123B Shelford Road Radcliffe-on-Trent Nottingham

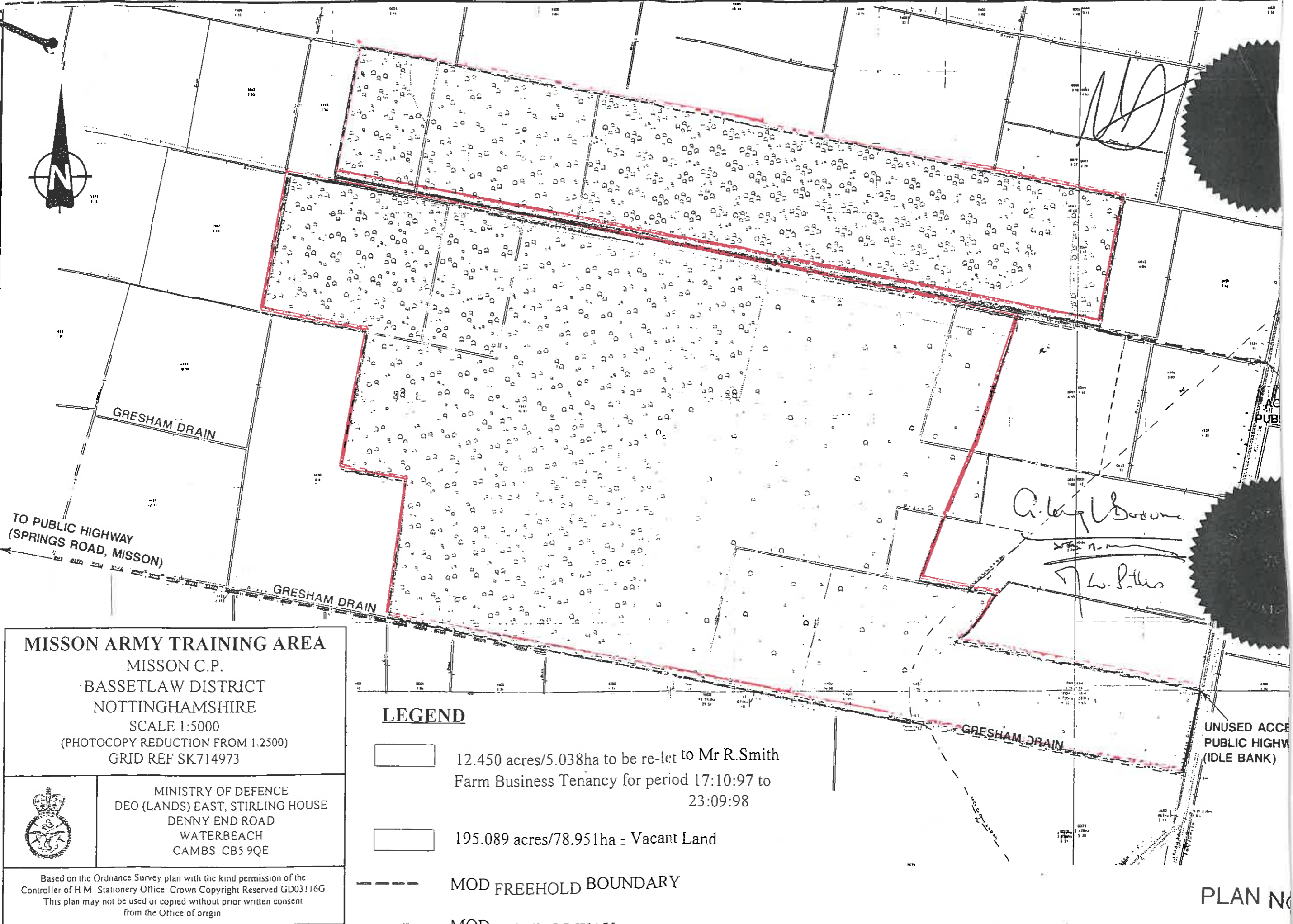
Date 16th January two thousand and three

Signed (witness) 

Name Colin Gillat Britten

Address 123A Shelford Road Radcliffe-on-Trent Nottingham

Occupation Retired Engineer




MISSON ARMY TRAINING AREA
 MISSION C.P.
 BASSETLAW DISTRICT
 NOTTINGHAMSHIRE
 SCALE 1:5000
 (PHOTOCOPY REDUCTION FROM 1:2500)
 GRID REF SK714973




MINISTRY OF DEFENCE
 DEO (LANDS) EAST, STIRLING HOUSE
 DENNY END ROAD
 WATERBEACH
 CAMBS CB5 9QE

Based on the Ordnance Survey plan with the kind permission of the
 Controller of H M Stationery Office Crown Copyright Reserved GD03116G
 This plan may not be used or copied without prior written consent
 from the Office of origin

LEGEND

 12.450 acres/5.038ha to be re-let to Mr R. Smith
 Farm Business Tenancy for period 17:10:97 to
 23:09:98

 195.089 acres/78.951ha - Vacant Land

 MOD FREEHOLD BOUNDARY

 MOD RIGHT OF WAY

UNUSED ACCESS
 PUBLIC HIGHWAY
 (IDLE BANK)

PLAN NO

PLAN DATED 05/08/97