



**FORM CA17: NOTICE OF LANDOWNER DEPOSITS UNDER SECTION 31(6) OF
THE HIGHWAYS ACT 1980 AND SECTION 15A(1) OF THE COMMONS ACT 2006**

Nottinghamshire County Council

An application to deposit a map and declaration under section 31(6) of the Highways Act 1980 has been made in relation to the land (or lands) described below and shown edged in red on the accompanying map.

PLEASE NOTE:

This deposit may affect rights over the land described below. Deposits made under section 31(6) of the Highways Act 1980 may prevent deemed dedication of public rights of way over such land under section 31(1) of that Act. For further information, please see guidance at; **www.gov.uk**.

Description of the land(s):

Land to the wet of The Farmhouse, Norwith Hill, Newington, Nottinghamshire DN10 6BU

Name of the Parish in which the land(s) is situated: Misson

The deposit was submitted by the landowners KJ and J Rowan

The authority maintains a register of maps, statements and declarations deposited under section 31A of the Highways Act 1980 and section 15B of the Commons Act 2006. This Landowner Declaration Register can be accessed online at: **<http://www.nottinghamshire.gov.uk>** or can be inspected free of charge by appointment at the Countryside Access Team, County Hall, West Bridgford, Nottingham. For further information please Contact Mary Mills Telephone 0115 977 5680 (Office opening hours: Mon. to Fri. 9:00am to 4:30pm).

Signed on behalf of Nottinghamshire County Council

Gary Wood: Group Manager, Highways and Transport

Date: 11/07/2018

Misson 355
M

-
PSP.EB/RH16
Eddie Brennan
(0115) 977 4709
(0115) 977 2414
eddie.brennan@nottscc.gov.uk
8 July 2008

Mr K J Rowan
The Farmhouse
Norwith Hill
Newington
Doncaster DN10 6BU

Dear Mr Rowan

**NOTTINGHAMSHIRE COUNTY COUNCIL
DEPOSIT OF STATEMENT AND PLAN
SECTION 31(6) OF THE HIGHWAYS ACT 1980
PARISH: MISSON
NAME OF LANDOWNER: K J Rowan
NAME OF PROPERTY: Land to the west of The Farmhouse, Norwith Hill**

I wish to confirm the receipt of your deposited statement and plan on 4 July 2008.

It will be necessary for you to submit a Statutory Declaration within 10 years or, preferably sooner, to indicate whether any public rights of way have been dedicated to the public. The Statutory Declaration must be signed by a Justice of the Peace/ Commissioner of Oaths/Solicitor in accordance with the Statutory Declaration Act 1835.

Yours sincerely

Eddie Brennan
Definitive Map Officer



The Farmhouse
Norwith Hill
Newington
Doncaster
Nottinghamshire
DN10 6BU

3rd July 2008

Countryside Access Group
Nottinghamshire County Council
Trent Bridge House
Fox Road
West Bridgford
Nottingham
NG2 6BJ

Dear Sir / Madam,

Please find enclosed a Statement and Statutory Declaration under Section 31(A) of the Highways Act 1980 concerning land that we own which relates to The Farmhouse and a paddock west of the above address.

I would be grateful if you can confirm receipt of this declaration and the associated map.
Thank you.

Yours sincerely,

Mr. K. J Rowan

**Statement and Statutory Declaration.
Deposit of Statement and Plan.
Section 31(A) of the Highways Act 1980**

To Nottinghamshire County Council.

1. We are and have been since June 2007 the owners of land to the west of The Farmhouse, Norwith Hill, Newington as delineated on the plan accompanying this statement and marked in red.
2. The aforementioned land lies in the parish of Misson.
3. No ways on the said plan have been dedicated as highways with vehicular status.
4. No ways on the said plan have been dedicated as bridleways.
5. No ways on the said plan have been dedicated as footpaths.
6. No ways on the said plan have been dedicated as highways.
7. The deposit shall comprise this statement and accompanying plan.

Signed.

K. J. Rowan (land owner)


J. Rowan (land owner)

The Farmhouse,
Norwith Hill
Newington,
Nottinghamshire
DN10 6BU

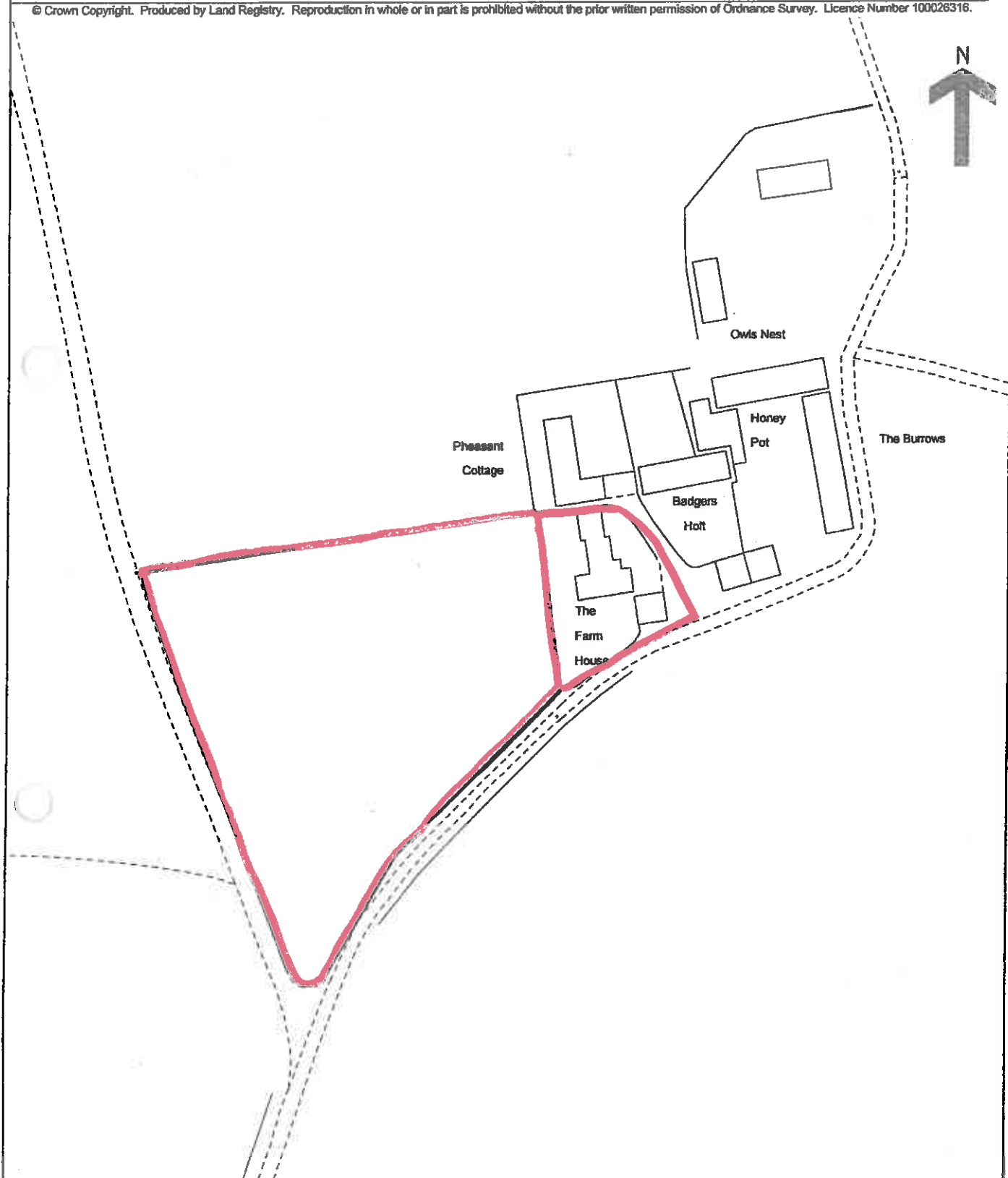
Date: 1st July 2008

Signed (Witness) ...

Name & Address MRS. P. MARRIOTT, 3, ANSTON AVENUE, WORKSOP,
Occupation RETIRED..... NOTTS. S81 7HU.



© Crown Copyright. Produced by Land Registry. Reproduction in whole or in part is prohibited without the prior written permission of Ordnance Survey. Licence Number 100026316.



466089
334674



SCHEDULE 1

Regulation 2(2)(a)

Application Form

Form CA16

Application Form for deposits under section 31(6) of the Highways Act 1980 and section 15A(1) of the Commons Act 2006

Please read the following guidance carefully before completing this form

1. *Guidance relating to completion of this form is available from <http://www.defra.gov.uk/rural/protected/greens/>. Please refer to these separate notes when completing this form.*
2. *Parts A and F must be completed in all cases.*
3. *The form must be signed and dated by, or by a duly authorised representative of, every owner of land to which the application relates who is an individual, and by the secretary or some other duly authorised officer of every owner of land to which the application relates which is a body corporate or an unincorporated association.*
4. *In the case of land in joint ownership all the joint owners must complete paragraphs 2 and 3 of Part A and complete and sign the application in Part F, unless a duly authorised representative completes and signs the form on behalf of all of the owners of the land. Paragraph 3 should be completed in full to clearly explain the capacity of each applicant e.g. trustee, landowner's managing agent, executor.*
5. *'Owner' is defined in section 61(3) of the Commons Act 2006 and section 31(7) of the Highways Act 1980 and means, broadly, a legal owner of the freehold interest in the land.*
6. *Where the application relates to more than one parcel of land, a description of each parcel should be included in Paragraph 4 of Part A and the remainder of the form should be completed to clearly identify which statement and/or declaration relates to which parcel of land. This may require the insertion of additional wording. See separate notes for further guidance. Multiple parcels of land should be clearly identified by coloured edging on any accompanying map.*
7. *Where a statement or declaration requires reference to colouring shown on an accompanying map or previously lodged map, the colouring must be clearly specified and must match that shown on the relevant map. For example, if a footpath is specified in a Part C declaration as shown coloured brown, the accompanying map or previously deposited map referred to must reflect that colouring.*
8. *An application must be accompanied by an ordnance map, or (in respect of declarations under Part C or statements under Part D of this form) refer to a map previously deposited in accordance with the Commons (Registration of Town or Village Greens) and Dedicated Highways (Landowner Statements and Declaration) (England) Regulations 2013 or (if deposited before 1st October 2013) in accordance with section 31(6) of the Highways Act 1980. Any accompanying map must be an ordnance map at a scale of not less than 1:10,560 showing the boundary of the land to which the application relates in coloured edging.*
9. *An application must be accompanied by the requisite fee – please ask the appropriate authority for details.*

10. *'Appropriate authority' means (a) in relation to a map or statement deposited or declaration lodged under section 31(6) of that Act, an appropriate council (as defined in section 31(7) of the Highways Act 1980); and (b) in relation to a statement and map deposited under section 15A(1) of the 2006 Act, a*

RECEIVED
30 JUN 2018

PART C: Declaration under section 31(6) of the Highways Act 1980

1. We, *K J Rowan and J Rowan* are the owners of the land described in paragraph 4 of Part A of this form and shown [*outlined in red*] on the map [accompanying this declaration/lodged with Nottinghamshire County Council on (date): *28/6/18*].

2. On the 1st day of July 2008 we, K J Rowan and J Rowan deposited with Nottinghamshire County Council, being the appropriate council, a statement accompanied by a map showing our property [*outlined in Red*] which stated that:

No public rights of way had been dedicated as highways over our property.

4. No additional ways have been dedicated over the land [*outlined in red*] on the map [accompanying this declaration/referenced in paragraph 1 above] since the statement dated *1st July 2008* referred to in paragraph 2 above and at the present time we, K J Rowan and J Rowan have no intention of dedicating any public rights of way over our property.

commons registration authority (defined in section 4 of the Commons Act 2006 and section 2 of the Commons Registration Act 1965). In practice, the appropriate council and commons registration authority will usually be the same body.

**PART A: Information relating to the applicant and land to which the application relates
(all applicants must complete this Part)**

1. Name of appropriate authority to which the application is addressed: Nottinghamshire County Council

2. Name and full address (including postcode) of applicant: K J and J Rowan, The Farmhouse,
Norwith Hill, Newington, Nottinghamshire, DN10 6BU

3. Status of applicant (tick relevant box or boxes):

I am

(a) the owner of the land(s) described in paragraph 4.

4. Insert description of the land(s) to which the application relates (including full address and postcode):

Land to the west of The Farmhouse, Norwith Hill, Newington, Nottinghamshire, DN10 6BU

5. Ordnance Survey six-figure grid reference(s) of a point within the area of land(s) to which the application relates (if known):

6. This deposit comprises the following declarations (C):

PART E: Additional information relevant to the application
(insert any additional information relevant to the application)

PART F: Statement of Truth
(all applicants must complete this Part)

WARNING: If you dishonestly enter information or make a statement that you know is, or might be, untrue or misleading, and intend by doing so to make a gain for yourself or another person, or to cause loss or the risk of loss to another person, you may commit the offence of fraud under section 1 of the Fraud Act 2006, the maximum penalty for which is 10 years' imprisonment or an unlimited fine, or both.

I BELIEVE THAT THE FACTS AND MATTERS CONTAINED IN THIS FORM ARE TRUE

Signature (of the person making the statement of truth):

Print full name: KEVIN, J. ROWAN, JANE

Date: 28/6/18

You should keep a copy of the completed form


Data Protection Act 1998 - Fair Processing Notice

The purpose of this Fair Processing Notice is to inform you of the use that will be made of your personal data, as required by the Data Protection Act 1998.

The appropriate authority (see explanation of definition in above guidance notes) in England is the data controller in respect of any personal data that you provide when you complete this form.

The information that you provide will be used by the appropriate authority in its duties to process applications to deposit statements, maps and declarations under section 31(6) the Highways Act 1980 and statements under section 15A(1) of the Commons Act 2006. The information you provide will also be used by the appropriate authority in its duty to update the registers in which details of such deposits are recorded under the Dedicated Highways (Registers under Section 31A of the Highways Act 1980) (England) Regulations 2007 and the Commons (Registration of Town or Village Greens) and Dedicated Highways (Landowner Statements and Declarations) (England) Regulations 2013.

The appropriate authority is required by the legislation above to maintain a register which holds information provided in this form, which can be inspected online or in person by members of the public on request. It may also be required to release information, including personal data and commercial information, on request under the Environmental Information Regulations 2004 or the Freedom of Information Act 2000. However, the appropriate authority will not permit any unwarranted breach of confidentiality nor will they act in contravention of their obligations under the Data Protection Act 1998.



© Crown Copyright. Produced by Land Registry. Reproduction in whole or in part is prohibited without the prior written permission of Ordnance Survey. Licence Number 100026316.

