

FILE (M) ✓

(Renewal)

**NOTTINGHAMSHIRE COUNTY COUNCIL**

**STATUTORY DECLARATION**

**SECTION 31(6) OF THE HIGHWAYS ACT 1980**

I Richard Langdon Johnson

DO SOLEMNLY AND SINCERELY DECLARE as follows:

1. The Nottinghamshire Wildlife Trust a Company Limited by Guarantee Registered Charity Number 224168R is the owner within the meaning of the above section of the land known as Eakring Meadows more particularly delineated on the attached plan accompanying this declaration and thereon edged in red. The land was acquired in two parcels on the second day of March nineteen hundred and eighty one and on the thirtieth day of June nineteen hundred and eighty two as shown on the attached plan.

2. On the twentieth day of March nineteen hundred and ninety seven I deposited with Nottinghamshire County Council, being the appropriate Council, a statement accompanied by a plan delineating the said land by red edging which stated that the ways coloured purple on the said plan and on the plan accompanying this declaration are definitive or dedicated FOOTPATHS.

3. With reference to 2 above I Richard Langdon Johnson confirm that there are no additional public ways over the land edged in red on the Plan and Statement dated the seventeenth day of March nineteen hundred and ninety seven

AND I MAKE this solemn declaration on the 13<sup>th</sup> day of January.....two thousand and three conscientiously believing it to be true and by virtue of the Statutory Declarations Act 1835.

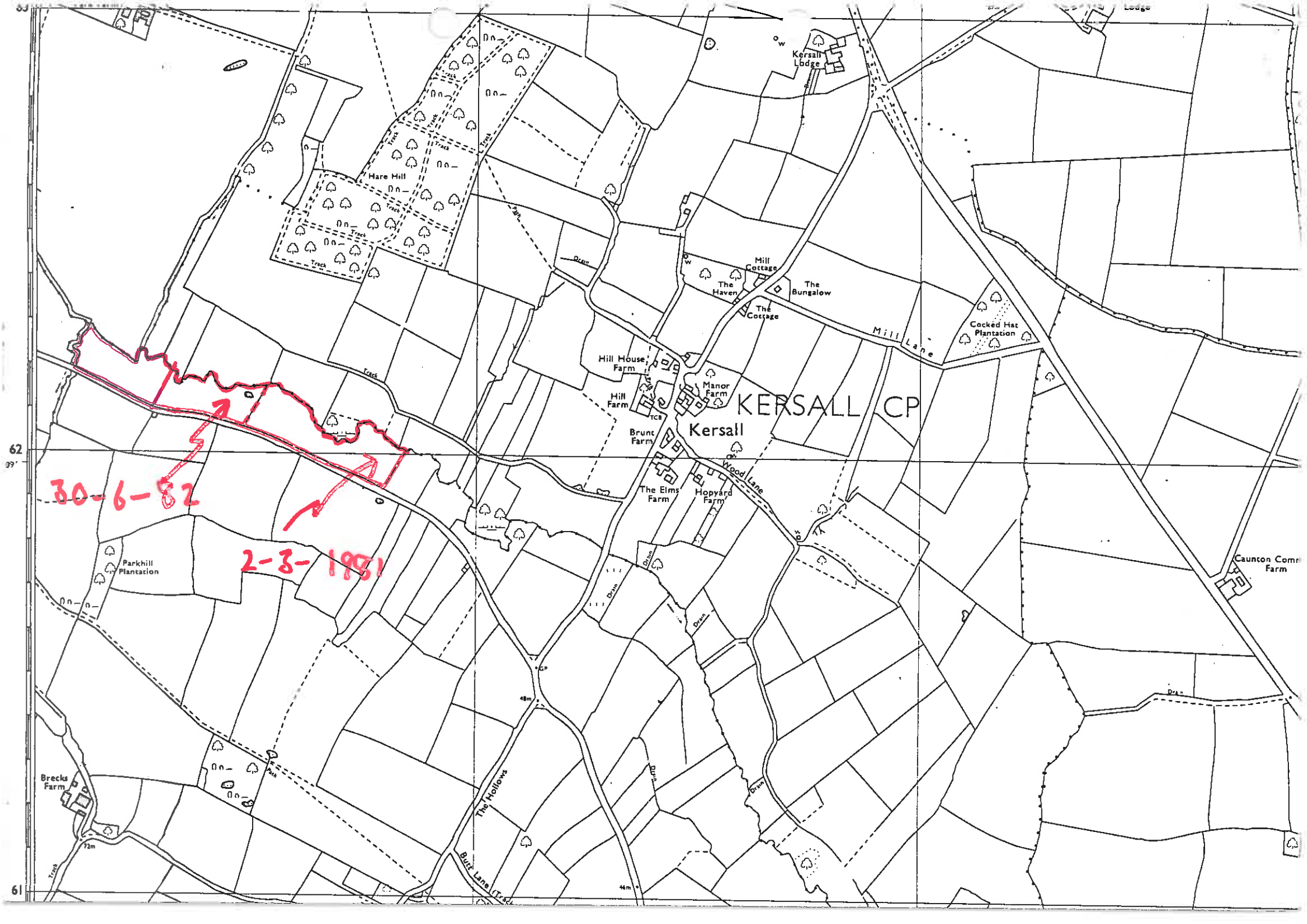
(signature)

Declared at 27 Regent Street Nottingham NG1 5DE

Before me

M W Suthers

(Solicitor)



NOTTINGHAMSHIRE COUNTY COUNCIL

DEPOSIT OF STATEMENT AND PLAN

SECTION 31(6) OF THE HIGHWAYS ACT 1980

To: Director of Planning and Economic Development  
Nottingham County Council  
Trent Bridge House  
Fox Road  
West Bridgford  
Nottingham

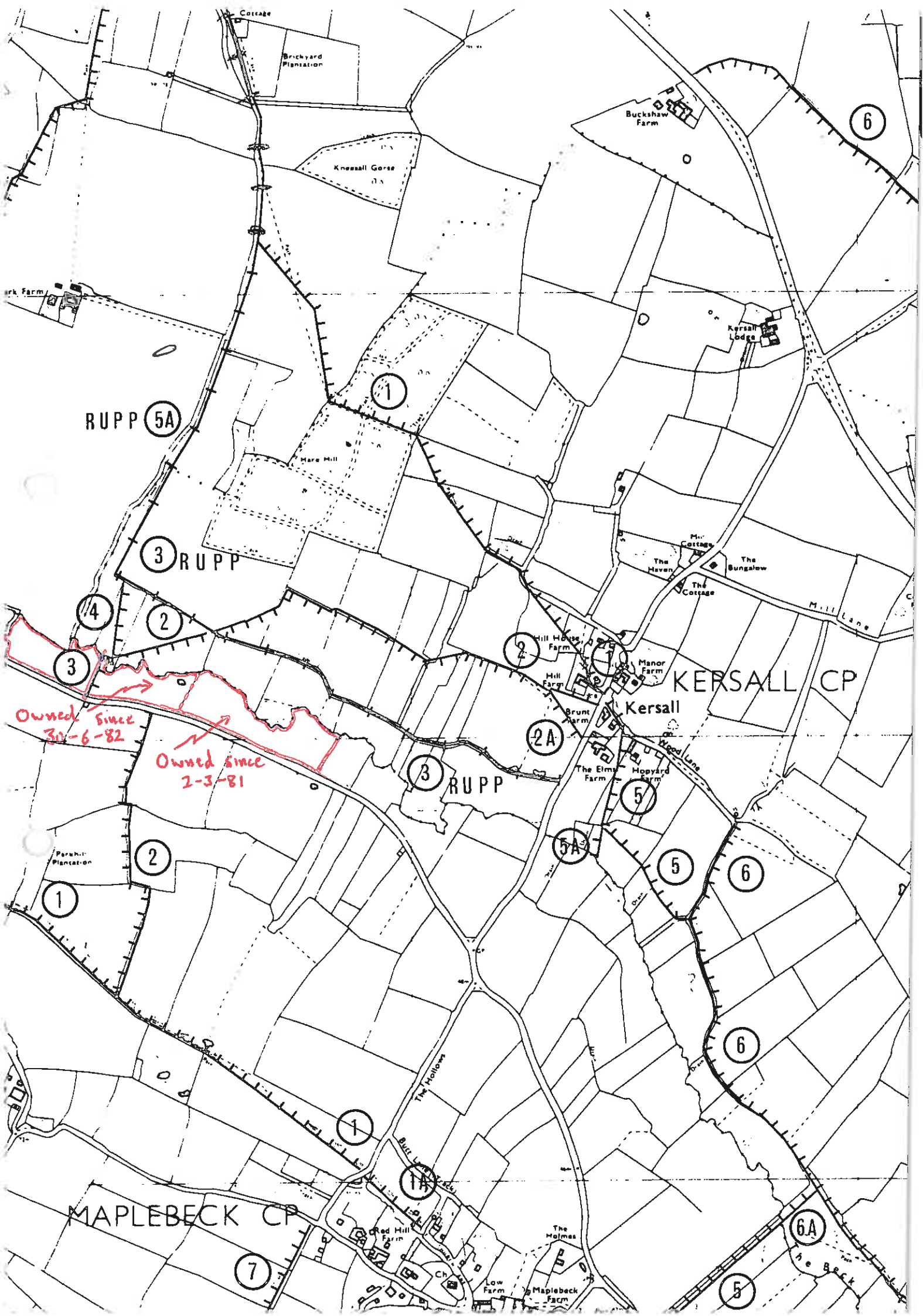
1. The Nottinghamshire Wildlife Trust a Company Limited by Guarantee Registered Charity Number 224168R is the owner within the meaning of the above section of the land known as Eakring Meadows more particularly delineated on the attached plan accompanying this statement and thereon edged in red. The land was acquired in two parcels on the second day of March nineteen hundred and eighty one and on the thirtieth day of June nineteen hundred and eighty two as shown on the attached plan.
2. The aforementioned land lies in the Parish of Maplebeck.
3. The ways coloured purple on the said plan appear on the Definitive Map as FOOTPATHS.
4. No other ways over the land have been dedicated as highways.
5. The deposit shall comprise this statement and accompanying plan.

Signed (landowner)

Name Richard Langdon Johnson  
Address 123B Shelford Road Radcliffe-on-Trent Notts  
Date 17 March 1997

Signed (witness)

Name C. G. BRITTEN  
Address 123A Shelford Rd Radcliffe-on-Trent Notts  
Occupation Retired Engineer



RUPP 5A

3 RUPP

3 RUPP

KERSALL CP

MAPLEBECK CP

Owned since  
30-6-82

Owned since  
2-3-81

6

1

2

3

4

2

2A

3

5

5

6

6

5

6A

1

2

1

1A

7

5

Cottage

Birchyard  
Plantation

Knersall Gorse

Buckshaw  
Farm

Kersall  
Lodge

Maro Hill

Mr. Cottage

The Bungalow

The Haven

The Cottage

Mill Lane

Hill House  
Farm

Manor  
Farm

Brunt  
Farm

Hopyard  
Farm

The Elm  
Farm

Parish  
Plantation

The Hollies

Bill Lane

The Holmes

Red Hill  
Farm

Low  
Farm

Maplebeck  
Farm

The Beck

NOTTINGHAMSHIRE COUNTY COUNCIL

STATUTORY DECLARATION

SECTION 31(6) OF THE HIGHWAYS ACT 1980

I ... *Richard Langdon Johnson* .....

DO SOLEMNLY AND SINCERELY DECLARE as follows:

1. The Nottinghamshire Wildlife Trust a Company Limited by Guarantee Registered Charity Number 224168R is the owner within the meaning of the above section of the land known as Eakring Meadows more particularly delineated on the attached plan accompanying this declaration and thereon edged in red. The land was acquired in two parcels on the second day of March nineteen hundred and eighty one and on the thirtieth day of June nineteen hundred and eighty two as shown on the attached plan.

2. On the *20<sup>th</sup>* day of *March* ... *Nottinghamshire* ... I deposited with Nottinghamshire County Council, being the appropriate Council, a statement accompanied by a plan delineating the said land by red edging which stated that the ways coloured purple on the said plan and on the plan accompanying this declaration are definitive or dedicated FOOTPATHS.

3. With reference to 2 above I *Richard Langdon Johnson* confirm that there are no additional public ways over the land edged in red on the Plan and Statement dated *17<sup>th</sup> March* ... *Nottinghamshire* ...

AND I MAKE this solemn declaration on the *20<sup>th</sup>* day of *March* ... conscientiously believing it to be true and by virtue of the Statutory Declarations Act 1835.

[Redacted signature area]

(signature)

Declared at (address)

*27 Regent Street,  
Nottingham NG1 5DE*

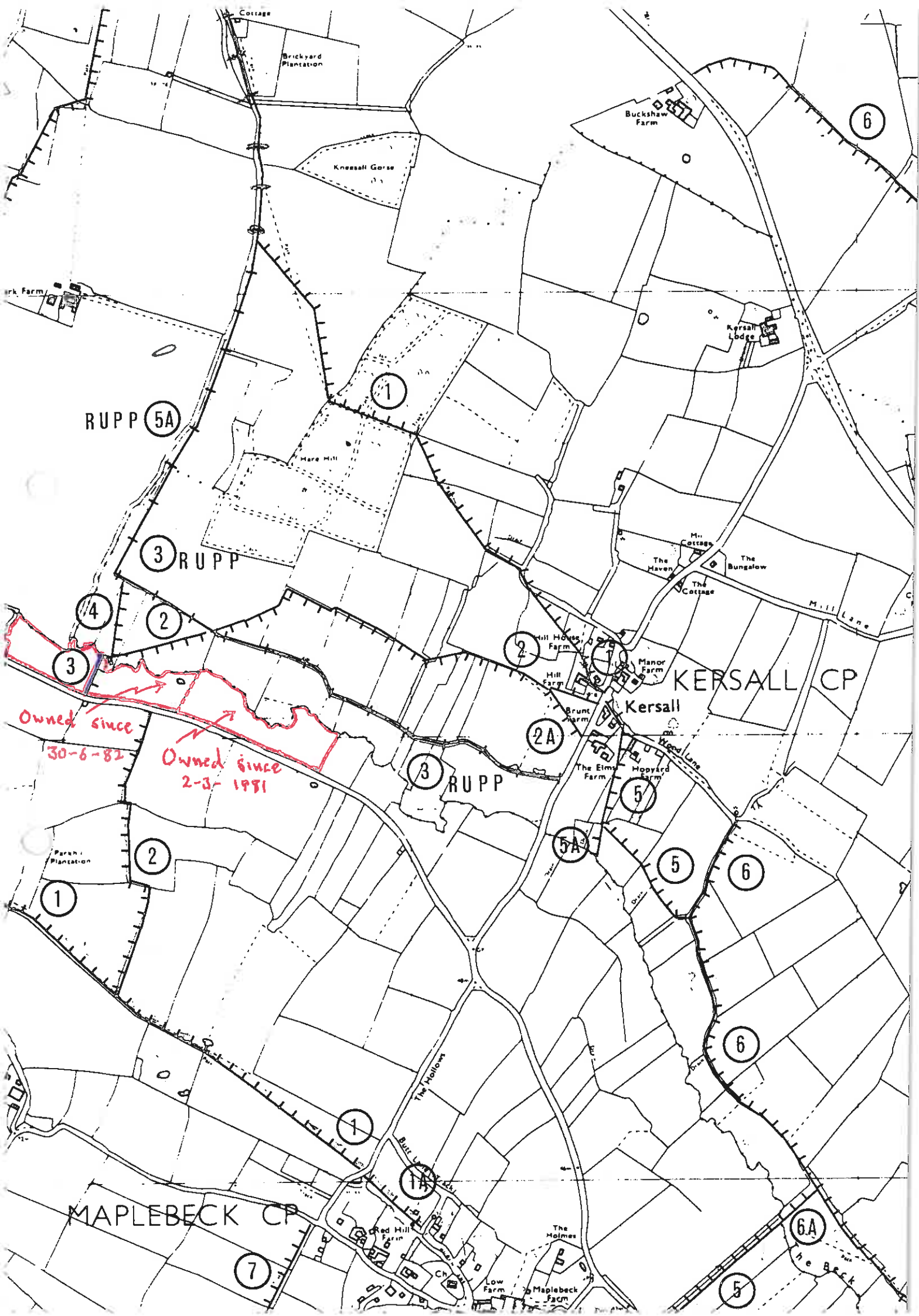
Before me

[Redacted name and signature area]

*Solicitor*

*20<sup>th</sup> April 1997*

(Commissioner of Oaths or a Justice of the Peace or Solicitor)



RUPP 5A

3 RUPP

3 RUPP

KERSALL CP

MAPLEBECK CP

Owned since  
30-6-82

Owned since  
2-3-1981

6

1

3

4

2

3

2

2A

3

5

5A

5

6

6

4

1A

5

6A

7

Buckshaw Farm

Brickyard Plantation

Kersall Gorse

Kersall Lodge

Hare Hill

The Haven

The Bungalow

The Cottage

Hill House Farm

Hill Farm

Manor Farm

Brunt Farm

The Elms Farm

Hopyard Farm

Parish Plantation

The Hollow

Butt Lane

The Holmes

Low Farm

Maplebeck Farm

The Beck

ark Farm

Cottage

5A

5B

5C

5D

5E

5F

5G

5H

5I

5J

5K

5L

5M

5N

5O

5P

5Q

5R

5S

5T

5U

5V

5W

5X

5Y

5Z

5AA

5AB

5AC

5AD

5AE

5AF

5AG

5AH

5AI

5AJ

5AK

5AL