


Our ref: NEC/ES/QUE001-32
Your Ref:
Date: 29 June 2015
Please Ask For: Nevil Croston

Footpaths Officer
Nottinghamshire County Council
County Council
County Hall
WEST BRIDGFORD
Nottingham
NG2 7QP



bryanandarmstrongsolicitors
Incorporating Harmans solicitors

Dear Sirs

Re: Land to the south of Debdale Lane, Mansfield Woodhouse, Nottinghamshire
Our Clients - Trustees of the Queen Elizabeth's Endowed School Trust

We enclose herewith for CA16 Application under Section 31(6) of the Highways Act 1980 with two accompanying plans marked "A" and "B". Our cheque in the sum of £150.00 is also enclosed.

We shall be obliged if you would acknowledge safe receipt.

Yours faithfully


Bryan & Armstrong
nevil.croston@bryanandarmstrong.co.uk

enc.

CHEQUE SENT TO DAVID H 09/07/2015

bryanandarmstrongsolicitors Incorporating Harmans Solicitors

The New Meeting House, St. Peters Court, Station Street, Mansfield, Notts NG18 1EF
Tel: 01623 624505 Fax: 01623 623956 Email: enquiries@bryanandarmstrong.co.uk
Doc Exchange MDX10346

Partners: *Nevil Croston, Angela Donen, Susan Harrison Salaried Partner: Catherine Walker Consultant: Paul Bacon Solicitor: Barry Harman

Authorised and regulated by the Solicitors Regulation Authority. ID Numbers 44370
Members of the Solicitors Family Law Association

*Fellow of Association of Personal Injury Lawyers and accredited mediator ADR group





**FORM CA17: NOTICE OF LANDOWNER DEPOSITS UNDER SECTION 31(6) OF
THE HIGHWAYS ACT 1980 AND SECTION 15A(1) OF THE COMMONS ACT 2006**

Nottinghamshire County Council

An application to deposit a map and statement under section 31(6) of the Highways Act 1980 has been made in relation to the land (or lands) described below and shown edged in red on the accompanying map.

PLEASE NOTE:

This deposit may affect rights over the land described below. Deposits made under section 31(6) of the Highways Act 1980 may prevent deemed dedication of public rights of way over such land under section 31(1) of that Act.

For further information, please see guidance at; www.gov.uk.

Description of the land(s):

Land to the south of Debdale Lane, Mansfield Woodhouse, Nottinghamshire

Name of the Parish in which the land(s) is situated: Mansfield Woodhouse

The deposit was submitted by John Carter and James David Ellsey, on behalf of the Trustees of the Queen Elizabeth Endowed School.

The authority maintains a register of maps, statements and declarations deposited under section 31A of the Highways Act 1980 and section 15B of the Commons Act 2006. This register can be accessed online at; www.nottinghamshire.gov.uk/enjoying/countryside or can be inspected free of charge by appointment at the Countryside Access Team, Trent Bridge House, Fox Road, West Bridgford, Nottingham. Telephone 0115 9774915 (Office opening hours: Mon. to Fri. 9:00am to 4:30pm).

Signed on behalf of Nottinghamshire County Council

**Gary Wood: Group Manager, Highway Planning Access & Commissioning
Date: 13/07/2015**

Statutory Declaration

Scale 1:10000

NOT DEFINITIVE





Queries about path alignment should be made to the Definitive Map Team on 0115 9773708.

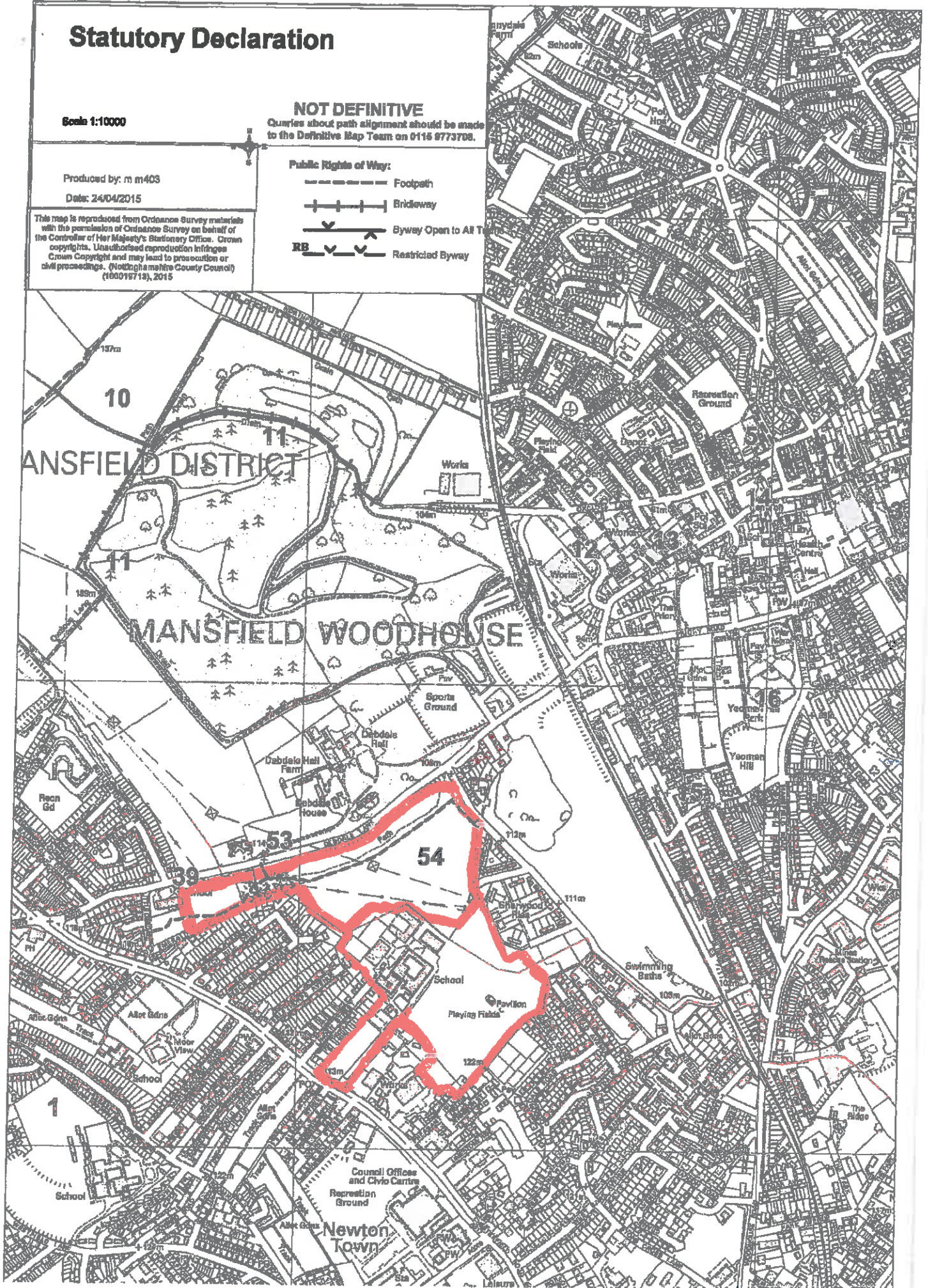
Produced by: m m403

Date: 24/04/2015

This map is reproduced from Ordnance Survey materials with the permission of Ordnance Survey on behalf of the Controller of Her Majesty's Stationery Office. Crown Copyright and may lead to prosecution or civil proceedings. (Nottinghamshire County Council) (100016718), 2015

Public Rights of Way:

-  Footpath
-  Bridleway
-  Byway Open to All Traffic
-  Restricted Byway



SCHEDULE 1

Regulation 2(2)(a)

Application Form

Form CA16

Application Form for deposits under section 31(6) of the Highways Act 1980 and section 15A(1) of the Commons Act 2006

Please read the following guidance carefully before completing this form

1. *Guidance relating to completion of this form is available from <https://www.gov.uk/town-and-village-greens-how-to-register>. Please refer to these separate notes when completing this form.*
2. *Parts A and F must be completed in all cases.*
3. *The form must be signed and dated by, or by a duly authorised representative of, every owner of land to which the application relates who is an individual, and by the secretary or some other duly authorised officer of every owner of land to which the application relates which is a body corporate or an unincorporated association.*
4. *In the case of land in joint ownership all the joint owners must complete paragraphs 2 and 3 of Part A and complete and sign the application in Part F, unless a duly authorised representative completes and signs the form on behalf of all of the owners of the land. Paragraph 3 should be completed in full to clearly explain the capacity of each applicant e.g. trustee, landowner's managing agent, executor.*
5. *'Owner' is defined in section 61(3) of the Commons Act 2006 and section 31(7) of the Highways Act 1980 and means, broadly, a legal owner of the freehold interest in the land.*
6. *Where the application relates to more than one parcel of land, a description of each parcel should be included in Paragraph 4 of Part A and the remainder of the form should be completed to clearly identify which statement and/or declaration relates to which parcel of land. This may require the insertion of additional wording. See separate notes for further guidance. Multiple parcels of land should be clearly identified by coloured edging on any accompanying map.*
7. *Where a statement or declaration requires reference to colouring shown on an accompanying map or previously lodged map, the colouring must be clearly specified and must match that shown on the relevant map. For example, if a footpath is specified in a Part C declaration as shown coloured brown, the accompanying map or previously deposited map referred to must reflect that colouring.*
8. *An application must be accompanied by an ordnance map, or (in respect of declarations under Part C or statements under Part D of this form) refer to a map previously deposited in accordance with the Commons (Registration of Town or Village Greens) and Dedicated Highways (Landowner Statements and Declaration) (England) Regulations 2013 or (if deposited before 1st October 2013) in accordance with section 31(6) of the Highways Act 1980. Any accompanying map must be an ordnance map at a scale of not less than 1:10,560 showing the boundary of the land to which the application relates in coloured edging.*
9. *An application must be accompanied by the requisite fee – please ask the appropriate authority for details.*
10. *'Appropriate authority' means (a) in relation to a map or statement deposited or declaration lodged under section 31(6) of that Act, an appropriate council (as defined in section 31(7) of the Highways Act 1980); and (b) in relation to a statement and map deposited under section 15A(1) of the 2006 Act, a commons registration authority (defined in section 4 of the Commons Act 2006 and section 2 of the Commons Registration Act 1965). In practice, the appropriate council and commons registration authority will usually be the same body.*

PART A: Information relating to the applicant and land to which the application relates
(all applicants must complete this Part)

1. Name of appropriate authority to which the application is addressed:
NOTTINGHAMSHIRE COUNTY COUNCIL

2. Name and full address (including postcode) of applicant: JOHN CARTER and JAMES DAVID ELLSEY
c/o BRYAN & ARMSTRONG SOLICITORS,
THE NEW MEETING HOUSE, STATION STREET,
MANSFIELD, NOTTINGHAMSHIRE, NG18 1EF

3. Status of applicant (tick relevant box or boxes):

We are

- (a) the owner of the land(s) described in paragraph 4.
(b) making this application and the statements/declarations it contains on behalf of The Official Custodian for Charities on behalf of the Trustees of the Queen Elizabeth's Endowed School Trust who is the owner of the land(s) described in paragraph 4 and in our capacity as Trustees.

4. Insert description of the land(s) to which the application relates (including full address and postcode):
LAND TO THE SOUTH OF DEBDALE LANE, MANSFIELD WOODHOUSE, NOTTINGHAMSHIRE

5. Ordnance Survey six-figure grid reference(s) of a point within the area of land(s) to which the application relates (if known):

6. This deposit comprises the following statement(s) and/or declarations (*delete Parts B, C, or D where not applicable*):

PART B: Statement under section 31(6) of the Highways Act 1980

The Official Custodian for Charities on behalf of the Trustees of the Queen Elizabeth's Endowed School Trust is the owner of the land described in paragraph 4 of Part A of this form and shown EDGED RED on the two plans accompanying this statement marked 'A' and 'B'

Ways shown COLOURED BY BLACK DASHES on the accompanying map marked 'A' are public footpaths.

No other ways over the land shown EDGED RED on the accompanying plans have been dedicated as highways.

PART C: Declaration under section 31(6) of the Highways Act 1980

1. The Official Custodian for Charities on behalf of the Trustees of the Queen Elizabeth's Endowed School Trust ("the Trust") is the owner of the land described in paragraph 4 of Part A of this form and shown edged red on the map lodged with Nottinghamshire County Council on 2014.

2. On the day of 2014 I deposited with Nottinghamshire County Council, being the appropriate council, a statement accompanied by a map showing the Trust's property edged red which stated that:

the ways shown COLOURED BY BLACK DASHES on that map and on the map accompanying this declaration had been dedicated as footpaths.

no other ways had been dedicated as highways over the Trust's property].

3. No additional ways have been dedicated over the land EDGED RED on the map referenced in paragraph 1 above since the statement dated 2014 referred to in paragraph 2 above and at the present time the Trust have no intention of dedicating any more public rights of way over the property.

PART D: Statement under section 15A(1) of the Commons Act 2006

PART E: Additional information relevant to the application
(insert any additional information relevant to the application)

PART F: Statement of Truth
(all applicants must complete this Part)

WARNING: If you dishonestly enter information or make a statement that you know is, or might be, untrue or misleading, and intend by doing so to make a gain for yourself or another person, or to cause loss or the risk of loss to another person, you may commit the offence of fraud under section 1 of the Fraud Act 2006, the maximum penalty for which is 10 years' imprisonment or an unlimited fine, or both.

WE BELIEVE THAT THE FACTS AND MATTERS CONTAINED IN THIS FORM ARE TRUE

Signature (of the person making the statement of truth):

Print full name: JOHN CARTER

Date: 22.06.2015

Signature (of the person making the statement of truth):

Print full name: JAMES DAVID ELLSEY

Date: 22.08.2015

You should keep a copy of the completed form

Data Protection Act 1998 - Fair Processing Notice

The purpose of this Fair Processing Notice is to inform you of the use that will be made of your personal data, as required by the Data Protection Act 1998.

The appropriate authority (see explanation of definition in above guidance notes) in England is the data controller in respect of any personal data that you provide when you complete this form.

The information that you provide will be used by the appropriate authority in its duties to process applications to deposit statements, maps and declarations under section 31(6) the Highways Act 1980 and statements under section 15A(1) of the Commons Act 2006. The information you provide will also be used by the appropriate authority in its duty to update the registers in which details of such deposits are recorded under the Dedicated Highways (Registers under Section 31A of the Highways Act 1980) (England) Regulations 2007 and the Commons (Registration of Town or Village Greens) and Dedicated Highways (Landowner Statements and Declarations) (England) Regulations 2013.

The appropriate authority is required by the legislation above to maintain a register which holds information provided in this form, which can be inspected online or in person by members of the public on request. It may also be required to release information, including personal data and commercial information, on request under the Environmental Information Regulations 2004 or the Freedom of Information Act 2000. However, the appropriate authority will not permit any unwarranted breach of confidentiality nor will they act in contravention of their obligations under the Data Protection Act 1998.

Working copy of the
Definitive Map for
Mansfield Woodhouse



Nottinghamshire
County Council

Scale 1:2500

Produced by: a147

Date: 24/09/2014



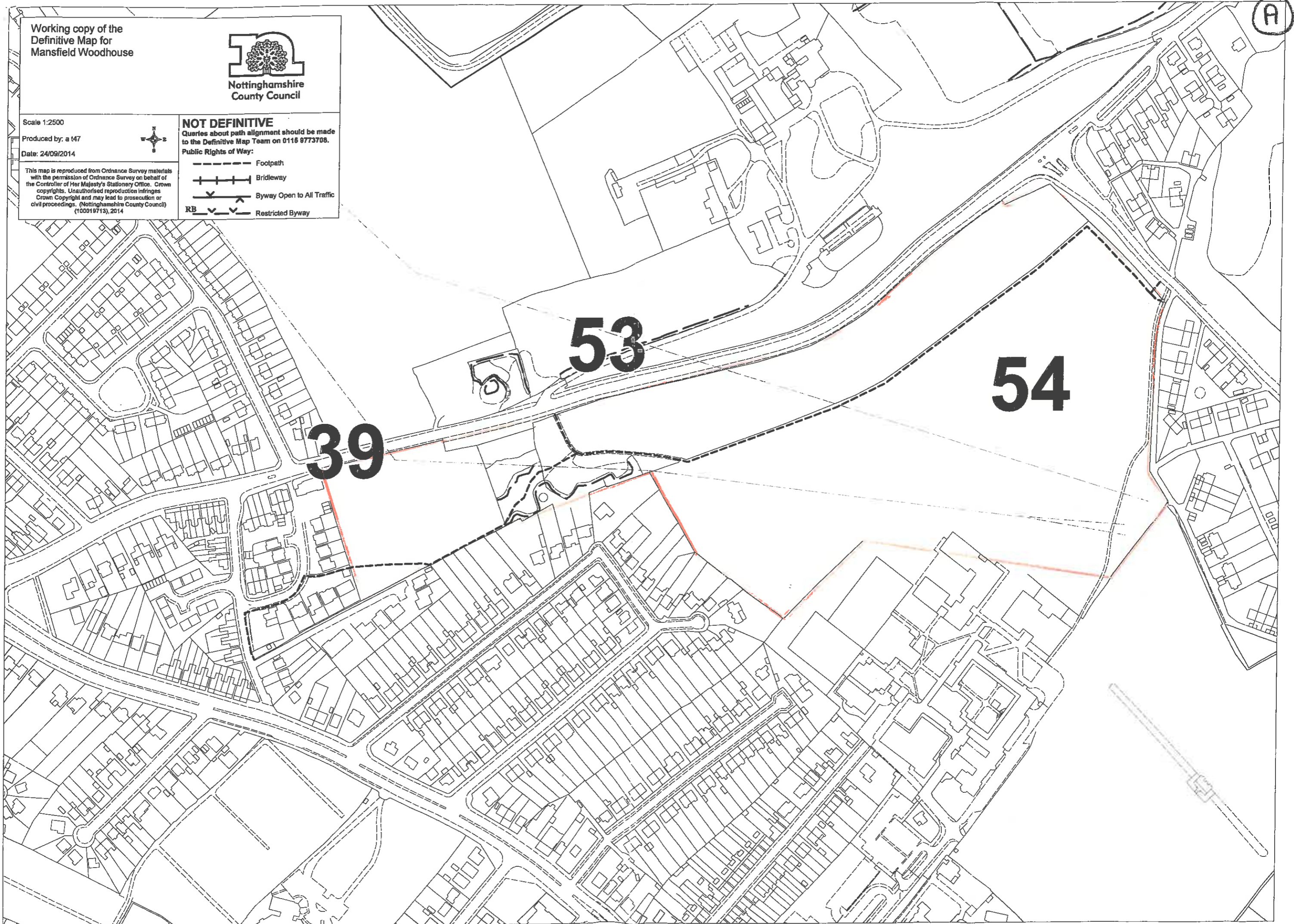
NOT DEFINITIVE

Queries about path alignment should be made
to the Definitive Map Team on 0115 9773708.

Public Rights of Way:


- Footpath
- +—+— Bridleway
- >—<— Byway Open to All Traffic
- RB —>—<— Restricted Byway

This map is reproduced from Ordnance Survey materials
with the permission of Ordnance Survey on behalf of
the Controller of Her Majesty's Stationary Office. Crown
copyrights. Unauthorised reproduction infringes
Crown Copyright and may lead to prosecution or
civil proceedings. (Nottinghamshire County Council)
(100019713), 2014

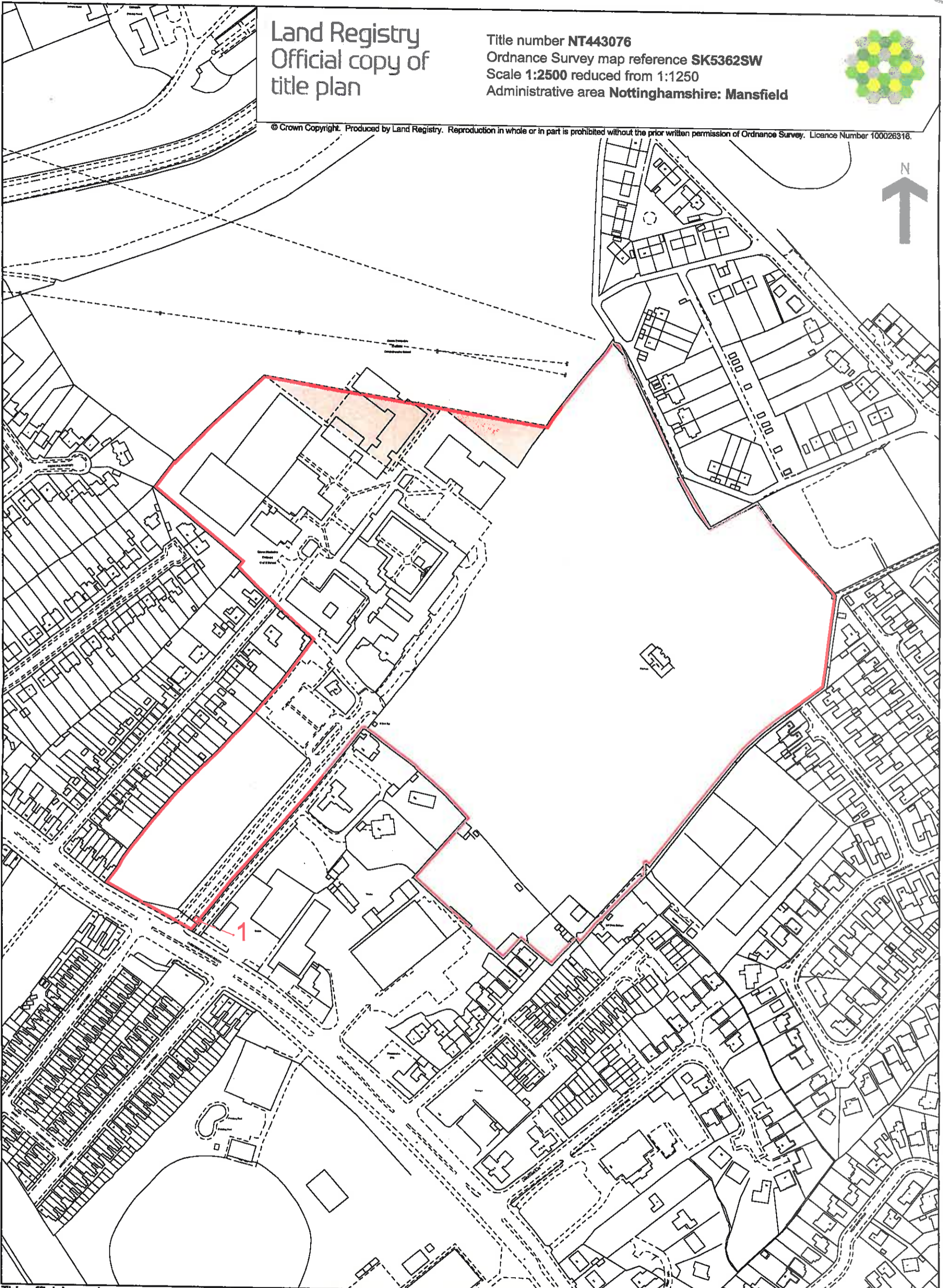


Land Registry Official copy of title plan

Title number **NT443076**
Ordnance Survey map reference **SK5362SW**
Scale **1:2500** reduced from 1:1250
Administrative area **Nottinghamshire: Mansfield**



© Crown Copyright. Produced by Land Registry. Reproduction in whole or in part is prohibited without the prior written permission of Ordnance Survey. Licence Number 100026316.



This official copy issued on 8 May 2008 shows the state of this title plan on 8 May 2008 at 15:00:09. It is admissible in evidence to the same extent as the original (s.67 Land Registration Act 2002).
This title plan shows the general position, not the exact line, of the boundaries. It may be subject to distortions in scale. Measurements scaled from this plan may not match measurements between the same points on the ground. See Land Registry Public Guide 19 - Title Plans and Boundaries.
This title is dealt with by Land Registry, Nottingham (East) Office.