



**FORM CA17: NOTICE OF LANDOWNER DEPOSITS UNDER SECTION 31(6) OF
THE HIGHWAYS ACT 1980 AND SECTION 15A(1) OF THE COMMONS ACT 2006**

Nottinghamshire County Council

An application to deposit a map and statement under section 31(6) of the Highways Act 1980 and deposit a statement under section 15A(1) of the Commons Act 2006 has been made in relation to the land (or lands) described below and shown edged in red on the accompanying map.

PLEASE NOTE:

This deposit may affect rights over the land described below. Deposits made under section 31(6) of the Highways Act 1980 may prevent deemed dedication of public rights of way over such land under section 31(1) of that Act. Deposits made under section 15A(1) of the Commons Act 2006 may affect the ability to register such land as a town or village green under section 15 of that Act. For further information, please see guidance at; www.gov.uk.

Description of the land(s):

Woodland known as part Cauldwell Plantation, Gravel Hill Plantation & forming part of the grounds of High Oakham House, High Oakham Drive, Mansfield NG18 5AL

Name of the Parish in which the land(s) is situated: Mansfield

The deposit was submitted by: Messrs R & M Copestake, c/o 6 High Oakham Drive, Mansfield, Nottinghamshire NG18 5AL

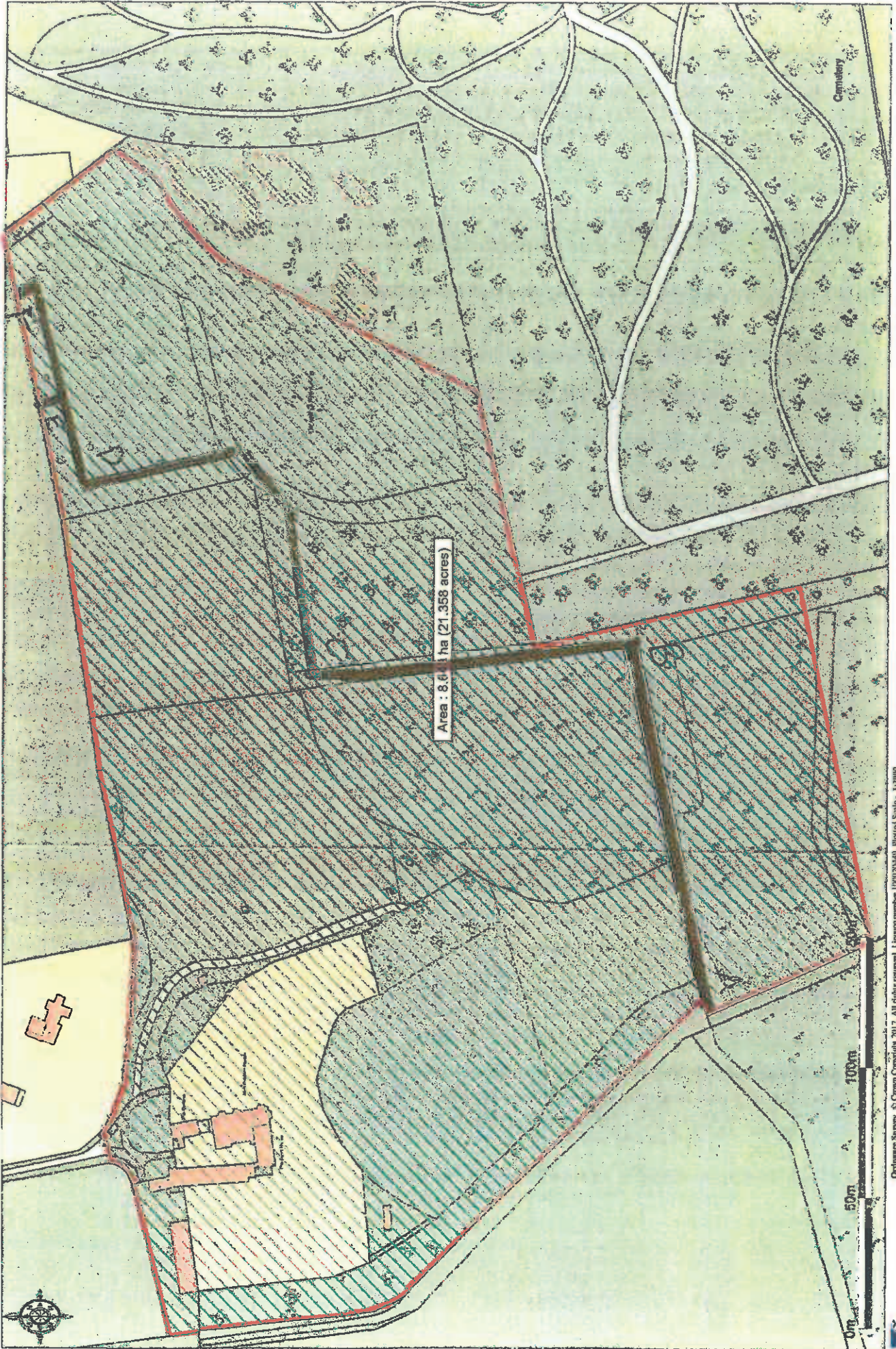
The authority maintains a register of maps, statements and declarations deposited under section 31A of the Highways Act 1980 and section 15B of the Commons Act 2006. This register can be accessed online at; www.nottinghamshire.gov.uk/enjoying/countryside or can be inspected free of charge by appointment at the Countryside Access Team, Trent Bridge House, Fox Road, West Bridgford, Nottingham. Telephone 0115 9774915 (Office opening hours: Mon. to Fri. 9:00am to 4:30pm).

Signed on behalf of Nottinghamshire County Council

Gary Wood: Group Manager, Highway Planning Access & Commissioning

Date: 24th April 2015

High Oakham House High Oakham Drive Mansfield NG18 5AL



Ordnance Survey © Crown Copyright 2012. All rights reserved. Licence number 100030449. Photo Scale - 1:2000



W.A. Barnes LLP

Nottingham County Council
County Hall
West Bridgford
NOTTINGHAM
NG2 7QP

Our ref: NJBC/SF

Your ref: EB/150422/Barnes

30 April 2015

Attention of Eddie Brennan
Definitive Map Officer



Dear Mr. Brennan,

Notice of Landowner Deposit under Section 31(6) Highways Act 1980 and Section 15(A)1 of The Commons Act 2006

Parish: Mansfield

Landowner: R. and M. Copestake

**Property: Woodland to the south east and east of High Oakham House, High Oakham Drive
Mansfield**

Thank you for your letter dated 22nd April 2015 which I received on the 30th April as unfortunately it wasn't addressed to our office in Sutton in Ashfield but to our registered address in Nottingham.

I have forwarded a copy of your letter and notice to my clients for their information.

Yours sincerely,

NJB Carnall FRICS
DD 01623 554084



Our ref: NJBC/SF

Nottingham County Council
County Hall
West Bridgford
NOTTINGHAM
NG2 7QP

17 March 2015

Attention of Eddie Brennan
Definitive Map Officer

Dear Mr. Brennan,

Woodland to the south east and east of High Oakham House, High Oakham Drive
Mansfield Notts. NG18 5AL

I have pleasure in enclosing an application form CA16 for deposit under Section 31(6) of the Highways Act 1980 together with a cheque in the sum of £150 which I trust is adequate.

I look forward to hearing from you that this has been registered and I will then complete Paragraphs E and F if the claim is accepted.

Yours sincerely,

NJB Carnall FRICS
Direct Dial 01623 554084

File Note 17 Apr 2015

Telephone Mr Carnall and advised him of an anomaly in part D of the Application by Messrs Copestake i.e. confusion between areas red and brown.

Mr Carnall said that he was content for the from to be deposited as it stood.

E Brennan

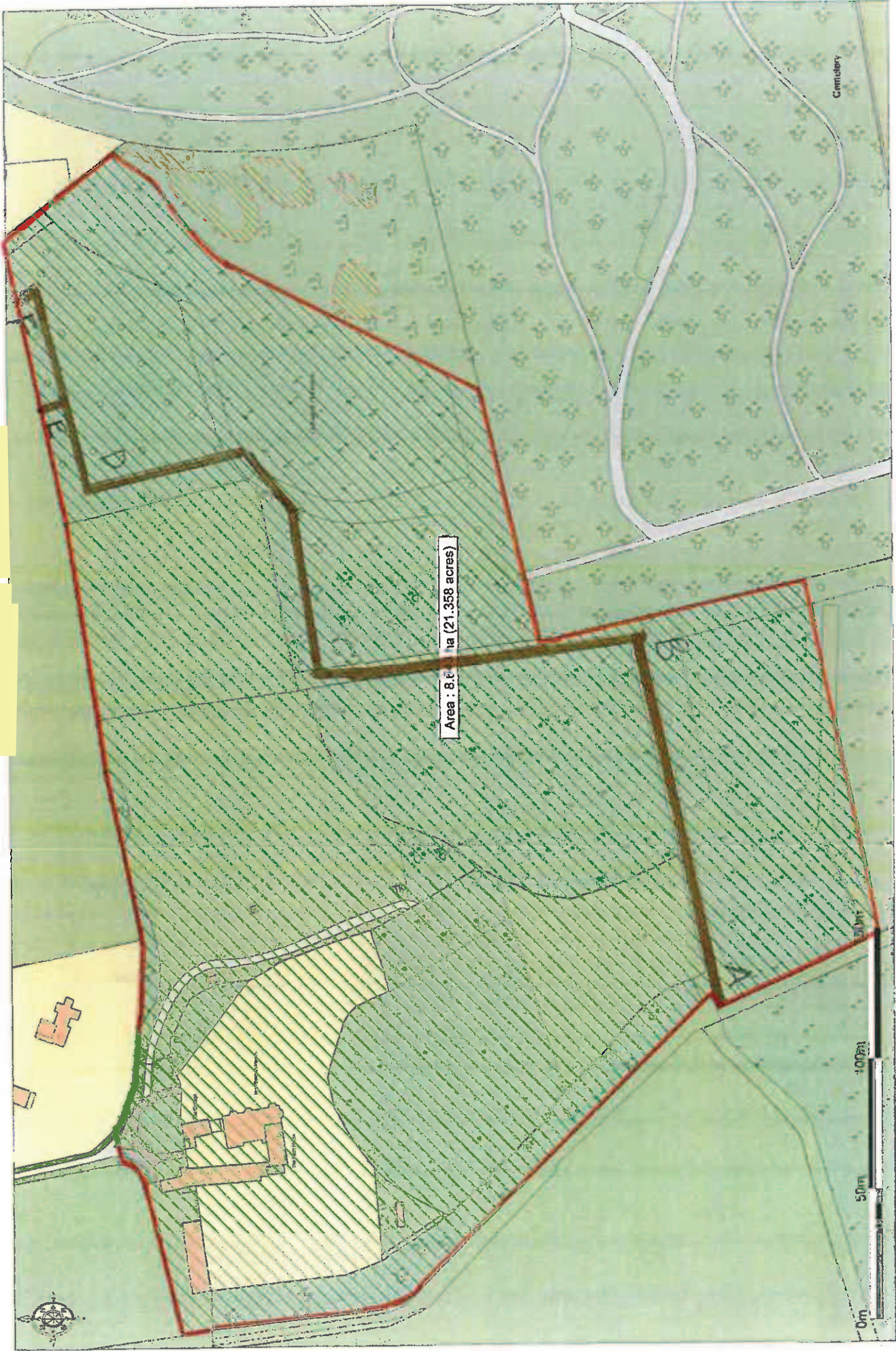
Application Form

Form CA16

Application Form for deposits under section 31(6) of the Highways Act 1980 and section 15A(1) of the Commons Act 2006

Please read the following guidance carefully before completing this form

1. *Guidance relating to completion of this form is available from <https://www.gov.uk/town-and-village-greens-how-to-register>. Please refer to these separate notes when completing this form.*
2. *Parts A and F must be completed in all cases.*
3. *The form must be signed and dated by, or by a duly authorised representative of, every owner of land to which the application relates who is an individual, and by the secretary or some other duly authorised officer of every owner of land to which the application relates which is a body corporate or an unincorporated association.*
4. *In the case of land in joint ownership all the joint owners must complete paragraphs 2 and 3 of Part A and complete and sign the application in Part F, unless a duly authorised representative completes and signs the form on behalf of all of the owners of the land. Paragraph 3 should be completed in full to clearly explain the capacity of each applicant e.g. trustee, landowner's managing agent, executor.*
5. *'Owner' is defined in section 61(3) of the Commons Act 2006 and section 31(7) of the Highways Act 1980 and means, broadly, a legal owner of the freehold interest in the land.*
6. *Where the application relates to more than one parcel of land, a description of each parcel should be included in Paragraph 4 of Part A and the remainder of the form should be completed to clearly identify which statement and/or declaration relates to which parcel of land. This may require the insertion of additional wording. See separate notes for further guidance. Multiple parcels of land should be clearly identified by coloured edging on any accompanying map.*
7. *Where a statement or declaration requires reference to colouring shown on an accompanying map or previously lodged map, the colouring must be clearly specified and must match that shown on the relevant map. For example, if a footpath is specified in a Part C declaration as shown coloured brown, the accompanying map or previously deposited map referred to must reflect that colouring.*
8. *An application must be accompanied by an ordnance map, or (in respect of declarations under Part C or statements under Part D of this form) refer to a map previously deposited in accordance with the Commons (Registration of Town or Village Greens) and Dedicated Highways (Landowner Statements and Declaration) (England) Regulations 2013 or (if deposited before 1st October 2013) in accordance with section 31(6) of the Highways Act 1980. Any accompanying map must be an ordnance map at a scale of not less than 1:10,560 showing the boundary of the land to which the application relates in coloured edging.*
9. *An application must be accompanied by the requisite fee – please ask the appropriate authority for details.*



10. 'Appropriate authority' means (a) in relation to a map or statement deposited or declaration lodged under section 31(6) of that Act, an appropriate council (as defined in section 31(7) of the Highways Act 1980); and (b) in relation to a statement and map deposited under section 15A(1) of the 2006 Act, a commons registration authority (defined in section 4 of the Commons Act 2006 and section 2 of the Commons Registration Act 1965). In practice, the appropriate council and commons registration authority will usually be the same body.

PART A: Information relating to the applicant and land to which the application relates
(all applicants must complete this Part)

1. Name of appropriate authority to which the application is addressed: **NOTTS. C.C.**

2. Name and full address (including postcode) of applicant: **MESSRS M & R. COPESTAKE**
C.O. 6 HIGH OAKHAM DRIVE MANSFIELD NG 18 5AL

3. Status of applicant (tick relevant box or boxes):

~~From~~ **We are**

- (a) the owner of the land(s) described in paragraph 4.
(b) making this application and the statements/declarations it contains on behalf of [insert name of owner] who is the owner of the land(s) described in paragraph 4 and in my capacity as [insert details].

4. Insert description of the land(s) to which the application relates (including full address and postcode):
WOODLAND KNOWN AS PART CAULDWELL PLANTATION, GRAVEL HILL PLANTATION & FORMING PART OF THE GROUNDS OF HIGH OAKHAM HOUSE, HIGH OAKHAM DRIVE MANSFIELD NG 18 5AL

5. Ordnance Survey six-figure grid reference(s) of a point within the area of land(s) to which the application relates (if known): **SEE ATTACHED PLAN**

6. This deposit comprises the following statement(s) and/or declarations (delete Parts B, C, or D where not applicable):

PART B: Statement under section 31(6) of the Highways Act 1980

~~From~~ **We are**

~~From~~ [insert name of owner] is] the owners of the land described in paragraph 4 of Part A of this form and shown [insert colouring] on the map accompanying this statement.
(delete wording in square brackets as appropriate and/or insert information as required)

[Ways shown [insert colouring] on the accompanying map are highways open to all traffic.]

[Ways shown [insert colouring] on the accompanying map are restricted byways.]

[Ways shown [insert colouring] on the accompanying map are public bridleways.]

[Ways shown [insert colouring] on the accompanying map are public footpaths.]

No ~~other~~ ways over the land shown [insert colouring] on the accompanying map have been dedicated as highways. ^{brown} & marked **A B C D E F G H J K L M N**
(delete wording in square brackets as appropriate and/or insert information as required)

PART C: Declaration under section 31(6) of the Highways Act 1980

1. [I am/[insert name of owner] is] the owner of the land described in paragraph 4 of Part A of this form and shown [insert colouring] on the map [accompanying this declaration/lodged with [insert name] Council on [insert day, month, year]].

(delete wording in square brackets as appropriate and/or insert information as required)

2. On the [insert day] day of [insert month, year] [I/my/[insert name of owner's] predecessor in title [insert name]] deposited with [insert name] Council, being the appropriate council, a statement accompanied by a map showing [my/[insert name of owner's]] property [insert colouring] which stated that:

[the ways shown [insert colouring] on that map [and on the map accompanying this declaration] had been dedicated as byways open to all traffic]

[the ways shown [insert colouring] on that map [and on the map accompanying this declaration] had been dedicated as restricted byways]

[the ways shown [insert colouring] on that map [and on the map accompanying this declaration] had been dedicated as bridleways]

[the ways shown [insert colouring] on that map [and on the map accompanying this declaration] had been dedicated as footpaths]

[no [other] ways had been dedicated as highways over [my/[insert name of owner's]] property]. *(delete wording in square brackets as appropriate and/or insert information as required)*

3. On the [insert day] day of [insert month, year] [I/my/[insert name of owner's] predecessor in title [insert name]] deposited with [insert name] Council, being the appropriate council, a declaration dated [insert day, month, year], stating that no additional ways [other than those marked in the appropriate colour on the map accompanying that declaration] had been dedicated as [byways open to all traffic] [restricted byways] [bridleways] [footpaths] since the deposit of the statement referred to in paragraph 2 above. *(delete if not applicable and delete wording in square brackets as appropriate and/or insert information as required)*

4. No additional ways have been dedicated over the land [insert colouring] on the map [accompanying this declaration/referenced in paragraph 1 above] since the statement dated [insert day, month, year] referred to in paragraph 2 above [since the date of the declaration referred to in paragraph 3 above] [other than those [byways open to all traffic] [restricted byways] [bridleways] [footpaths] marked in the appropriate colour on the map accompanying this declaration] and at the present time [I/[insert name of owner]] [have/has] no intention of dedicating any more public rights of way over [my/the] property.

(delete wording in square brackets as appropriate and/or insert information as required)

PART D: Statement under section 15A(1) of the Commons Act 2006

We are

[I am/[insert name of owner] is] the owner of the land described in paragraph 4 of Part A of this form and shown [insert colouring] on the map [accompanying this statement/deposited with [insert name] Council on [insert day, month, year]]. *28th February 2015* *Notts County*

We R & M. COPESTAKE

[I/[insert name of owner]] [wish/wishes] to bring to an end any period during which persons may have indulged as of right in lawful sports and pastimes on the whole or any part of the land shown [insert colouring] on the [accompanying map/map referenced above]. *between points*

(delete wording in square brackets as appropriate and/or insert information as required)

PART E: Additional information relevant to the application
(insert any additional information relevant to the application)

PART F: Statement of Truth
(all applicants must complete this Part)

WARNING: If you dishonestly enter information or make a statement that you know is, or might be, untrue or misleading, and intend by doing so to make a gain for yourself or another person, or to cause loss or the risk of loss to another person, you may commit the offence of fraud under section 1 of the Fraud Act 2006, the maximum penalty for which is 10 years' imprisonment or an unlimited fine, or both.

I BELIEVE THAT THE FACTS AND MATTERS CONTAINED IN THIS FORM ARE TRUE

Signature (of the person making the statement of truth)

Print full name: **R.T. COPESTAKE**

M.R. COPESTAKE

Date: **28th FEBRUARY**

You should keep a copy of the completed form

Data Protection Act 1998 - Fair Processing Notice

The purpose of this Fair Processing Notice is to inform you of the use that will be made of your personal data, as required by the Data Protection Act 1998.

The appropriate authority (see explanation of definition in above guidance notes) in England is the data controller in respect of any personal data that you provide when you complete this form.

The information that you provide will be used by the appropriate authority in its duties to process applications to deposit statements, maps and declarations under section 31(6) the Highways Act 1980 and statements under section 15A(1) of the Commons Act 2006. The information you provide will also be used by the appropriate authority in its duty to update the registers in which details of such deposits are recorded under the Dedicated Highways (Registers under Section 31A of the Highways Act 1980) (England) Regulations 2007 and the Commons (Registration of Town or Village Greens) and Dedicated Highways (Landowner Statements and Declarations) (England) Regulations 2013.

The appropriate authority is required by the legislation above to maintain a register which holds information provided in this form, which can be inspected online or in person by members of the public on request. It may also be required to release information, including personal data and commercial information, on request under the Environmental Information Regulations 2004 or the Freedom of Information Act 2000. However, the appropriate authority will not permit any unwarranted breach of confidentiality nor will they act in contravention of their obligations under the Data Protection Act 1998.

This matter is being dealt with by:
Eddie Brennan
My Reference: EB/150422/Barnes
T 0115 977 4709
E eddie.brennan@nottscc.gov.uk
W nottinghamshire.gov.uk

NJB Carnall
W A Barnes LLP
7 Gregory Boulevard
Nottingham NG7 6LB

22nd April 2015

Dear Sir

**NOTICE OF LANDOWNER DEPOSIT UNDER SECTION 31(6) HIGHWAYS ACT 1980 AND
SECTION 15(A)1 OF THE COMMONS ACT 2006
PARISH: MANSFIELD
NAME OF LANDOWNER: MESSRS R & M COPESTAKE
NAME OF PROPERTY: WOODLAND TO SOUTH EAST AND EAST OF HIGH OAKHAM
HOUSE, HIGH OAKHAM DRIVE, MANSFIELD**

I acknowledge receipt of the Form CA16 submitted on behalf of your clients and received by this authority on 24 March 2015.

I attach a copy of the formal notice (Form CA17) which will be affixed on site on the 24th April 2015. The deposited declaration will be retained this authority for future reference.

In order for the Highways Act statement to be effective, a declaration (i.e. Form CA16 part C) may be submitted to this authority within 20 years from the time of the deposit of the statement.

If you require any further information, please do not hesitate to contact me.

Yours faithfully

Eddie Brennan
Definitive Map Officer
Nottinghamshire County Council



**FORM CA17: NOTICE OF LANDOWNER DEPOSITS UNDER SECTION 31(6) OF
THE HIGHWAYS ACT 1980 AND SECTION 15A(1) OF THE COMMONS ACT 2006**

Nottinghamshire County Council

An application to deposit a map and statement under section 31(6) of the Highways Act 1980 and deposit a statement under section 15A(1) of the Commons Act 2006 has been made in relation to the land (or lands) described below and shown edged in red on the accompanying map.

PLEASE NOTE:

This deposit may affect rights over the land described below. Deposits made under section 31(6) of the Highways Act 1980 may prevent deemed dedication of public rights of way over such land under section 31(1) of that Act. Deposits made under section 15A(1) of the Commons Act 2006 may affect the ability to register such land as a town or village green under section 15 of that Act. For further information, please see guidance at; www.gov.uk.

Description of the land(s):

Woodland known as part Cauldwell Plantation, Gravel Hill Plantation & forming part of the grounds of High Oakham House, High Oakham Drive, Mansfield NG18 5AL

Name of the Parish in which the land(s) is situated: Mansfield

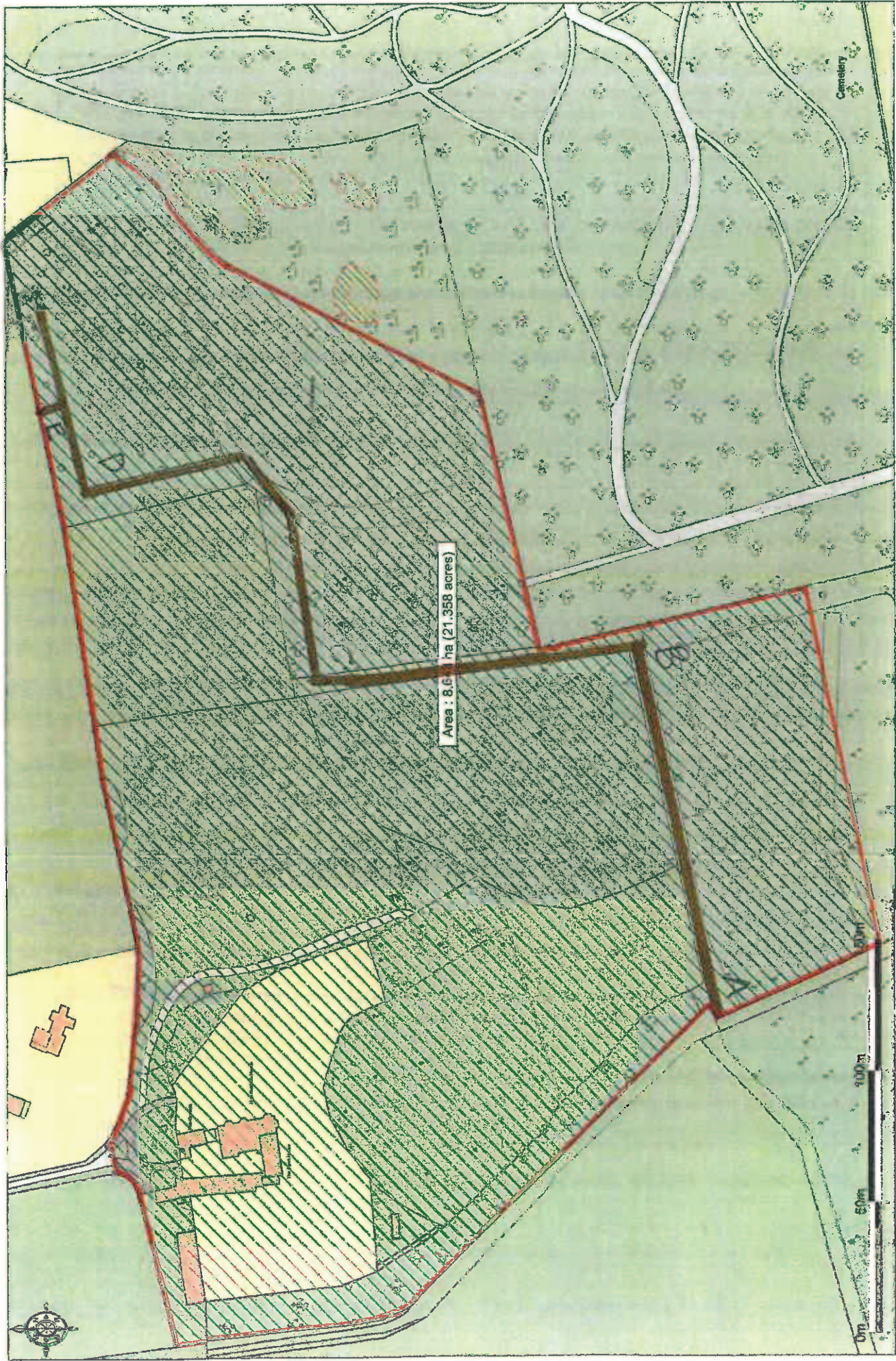
The deposit was submitted by: Messrs R & M Copestake, c/o 6 High Oakham Drive, Mansfield, Nottinghamshire NG18 5AL

The authority maintains a register of maps, statements and declarations deposited under section 31A of the Highways Act 1980 and section 15B of the Commons Act 2006. This register can be accessed online at; www.nottinghamshire.gov.uk/enjoying/countryside or can be inspected free of charge by appointment at the Countryside Access Team, Trent Bridge House, Fox Road, West Bridgford, Nottingham. Telephone 0115 9774915 (Office opening hours: Mon. to Fri. 9:00am to 4:30pm).

Signed on behalf of Nottinghamshire County Council

Gary Wood: Group Manager, Highway Planning Access & Commissioning
Date: 24th April 2015

High Oakham House High Oakham Drive Mansfield NG18 5AL



Ordnance Survey © Crown Copyright 2012. All rights reserved. Licence number 100020449. Plotted Scale - 1:2000



W.A. Barnes LLP