

-
PSP.TH/RH10
Dr T Hart
(0115) 977 4395
(0115) 977 2414
tim.hart@nottsc.gov.uk
3 March 2008

206
M

Mrs J. Mather
1 Daniel Crescent
Mansfield
Notts
NG18 5NH

1st Class

Dear Mrs Mather


**NOTTINGHAMSHIRE COUNTY COUNCIL
DEPOSIT OF STATEMENT AND PLAN AND STATUTORY DECLARATION-
SECTION 31(6) OF THE HIGHWAYS ACT 1980
PARISH: MANSFIELD (LADYBROOK)
NAME OF LANDOWNER: REVD. JANICE DEWHIRST
NAME OF PROPERTY: THE PARISH CHURCH OF ST MARY THE
VIRGIN, LADYBROOK**

I wish to acknowledge the receipt of your deposited Statement and Plan and Statutory Declaration on 26 February 2008.

The information contained in the Declaration will be held by this Authority as validation for the contents of the Statement and Plan. It will be necessary for you or your successors to renew the Statutory Declaration every ten years, commencing from the date of the initial Statutory Declaration.


Any changes to your land holding or to the rights of way information in your initial Statement and Plan should be notified to the Rights of Way section, and should also be identified within a new Statutory Declaration covering a modified Statement and Plan.

Yours sincerely



Senior Definitive Map Officer

THE PARISH CHURCH OF ST. MARY THE VIRGIN
Bancroft Lane, Mansfield, Notts. NG18 5LZ



Please reply to
1 Daniel Crescent
Mansfield
Notts
NG18 5NH

E-mail: [REDACTED]



24th February 2008

Senior Definitive Map Officer
Environment Section
Nottinghamshire County Council
Trent Bridge House
Fox Road
West Bridgford
Nottingham
NG2 6BJ

Dear Sir or Madam

Nottinghamshire County Council
Deposit of Statement and Plan and Statutory Declaration
Section 31(6) of the Highways Act 1980
Parish: Ladybrook, Mansfield
Name of Landowner: Revd Janice Dewhirst
Name of Property: The Parish Church of St Mary the Virgin, Ladybrook





I enclose the Statement and Plan and Statutory Declaration for the above and shall be grateful if you will acknowledge receipt of the same.

Please contact me if there are any problems.

Yours sincerely


[REDACTED]

NOTTINGHAMSHIRE COUNTY COUNCIL
DEPOSIT OF STATEMENT AND PLAN
SECTION 31 (6) OF THE HIGHWAYS ACT 1980

1. I am and have been since 10/9/2006 [day, month, year] the owner within the meaning of the above section, of the land known as The Parish Church [farm-name, field no. etc] more particularly delineated on the attached plan accompanying this statement and thereon edged red. OF ST MARY
THE VIRGIN
LADY BROOK
2. The aforementioned land lies in the Parishes/ Communities of LADY BROOK and
3. ~~The ways coloured orange/ shown with a  line on the said plan appear on the Definitive Map as BYWAYS OPEN TO ALL TRAFFIC (B.O.A.T.s).*~~
4. ~~The ways coloured by orange dashes on the said plan have been dedicated as BYWAYS OPEN TO ALL TRAFFIC (B.O.A.T.s).*~~
5. ~~The ways shown coloured blue/  on the said plan have been dedicated as RESTRICTED BYWAYS.*~~
RB
6. ~~The ways shown coloured by blue dashes on the said plan have been dedicated as RESTRICTED BYWAYS.*~~
7. ~~The ways shown coloured by brown dashes/  on the said plan appear on the Definitive Map as ROADS USED AS PUBLIC PATHS (R.U.P.P.s).*~~
RUPP
8. ~~The ways shown coloured green/  on the said plan appear on the Definitive Map as BRIDLEWAYS.*~~
9. ~~The ways shown coloured by green dashes on the said plan have been dedicated as BRIDLEWAYS.*~~
10. The shown ways coloured purple/ ----- on the said plan appear on the Definitive Map as FOOTPATHS.*
11. The ways coloured by purple dashes on the said plan have been dedicated as FOOTPATHS.*
12. ~~No other ways over the land have been dedicated as highways.~~
13. The deposit shall comprise this statement and accompanying plan.

*Delete as appropriate.

Signed (landowner)




Name (of landowner) JANICE DEWHIRST

Address 26 KING ST. MANSFIELD WOODHOUSE MANSFIELD
NOTTS. N919 9AU.

Date 18th February 2008

Signed (Witness)



Name (of witness) MRS JUDITH MATHER

Address 1 DANIEL CRESCENT, MANSFIELD, NOTTS N918 5NH

Occupation CHURCH WARDEN



Nottinghamshire
County Council

Scale 1:1000

Produced by: a trundle

Date: 13/08/2007

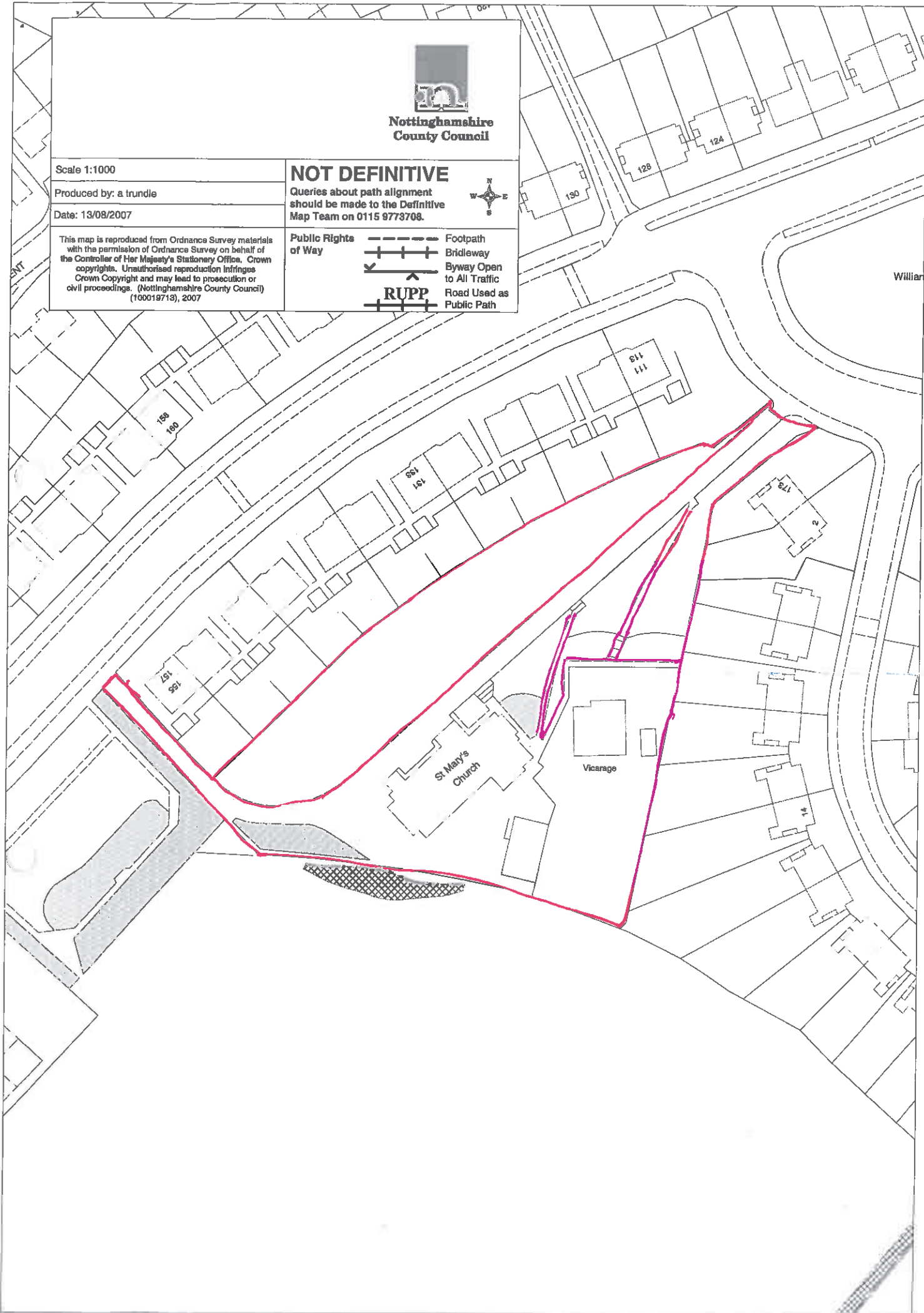

This map is reproduced from Ordnance Survey materials with the permission of Ordnance Survey on behalf of the Controller of Her Majesty's Stationary Office. Crown Copyrights. Unauthorised reproduction infringes Crown Copyright and may lead to prosecution or civil proceedings. (Nottinghamshire County Council) (100019713), 2007

NOT DEFINITIVE

Queries about path alignment should be made to the Definitive Map Team on 0115 9773708.



Public Rights of Way







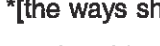
452462
36149

NOTTINGHAMSHIRE COUNTY COUNCIL

STATUTORY DECLARATION

SECTION 31 (6) OF THE HIGHWAYS ACT 1980

I JANICE DENHIRST [Full Name] DO SOLEMNLY AND SINCERELY DECLARE as follows:


- I am and have been since 10/19/2006 [day, month, year] the owner of the land known as The Parish Church of St Mary the Virgin Leake [farm name, field no. etc] more particularly delineated..... on the plan accompanying this declaration and thereon edged red.
- On the 19th day of FEBRUARY [month][year] I 2006 [full name] deposited with Nottinghamshire County Council, being the appropriate Council, a statement accompanied by a plan delineating my property by red edging which stated that ~~*[the ways shown coloured orange/  on the said plan and on the plan accompanying this declaration are definitive or dedicated BYWAYS OPEN TO ALL TRAFFIC (B.O.A.T.s)]~~ ~~*[the ways shown coloured blue/  on the said plan and on the plan accompanying this declaration are definitive or dedicated RESTRICTED BYWAYS]~~ ~~*[the ways shown by brown dashes/  on the said plan and on the plan accompanying this declaration are definitive ROADS USED AS PUBLIC PATHS (R.U.P.P.s)]~~ ~~*[the ways shown coloured green/  on the said plan and on the plan accompanying this declaration are definitive or dedicated as BRIDLEWAYS]~~ ~~*[the ways shown coloured purple/  on the said plan and on the plan accompanying this declaration are definitive or dedicated FOOTPATHS]~~ ~~*[There are no definitive or dedicated Rights of Way over my property.]~~
- With reference to 2 above, I Janice Denhirst [full name] confirm that there are no additional public ways over the land edged red on the Plan and in the Statement dated 18/12/2006 [day, month, year] (other than those definitive routes and dedicated routes marked on the Plan accompanying this Declaration).

* Delete as appropriate.

AND I MAKE this solemn declaration of the 19th day of February 2006 [month, year] conscientiously believing it to be true and by virtue of the Statutory Declarations Act 1835.


.....
[Signature of landowner]

Declared at [address] 50 CHESTER STREET
MANSFIELD NOTTINGHAMSHIRE
N9 19 6NS.

Before me  JOHN MALTBY
WHITE JP
JUSTICE OF THE PEACE
[Commissioner of Oaths or a Justice of the Peace or Solicitor]

EPE.TH/1477M
Tim Hart
(0115) 977 4395
(0115) 977 2414
8th March 2002

Rev. R Thompson
St Mary's Vicarage
Bancroft Lane
Mansfield
Nottinghamshire
NG18 5LZ

1st Class

Dear Reverend Thompson


**NOTTINGHAMSHIRE COUNTY COUNCIL
DEPOSIT OF STATEMENT AND PLAN AND STATUTORY DECLARATION -
SECTION 31(6) OF THE HIGHWAYS ACT 1980
PARISH: LADYBROOK, MANSFIELD
NAME OF LANDOWNER: ROBERT THOMPSON
NAME OF PROPERTY: THE PARISH CHURCH OF ST MARY THE VIRGIN,
LADYBROOK**

I wish to acknowledge the receipt of your deposited Statement and Plan and Statutory Declaration on 4th March 2002.

The information contained in the Declaration will be held by this Authority as validation for the contents of the Statement and Plan. It will be necessary for you or your successors to renew the Statutory Declaration every six years, commencing from the date of the initial Statutory Declaration.

Any changes to your land holding or to the rights of way information in your initial Statement and Plan should be notified to the Rights of Way section, and should also be identified within a new Statutory Declaration covering a modified Statement and Plan.


Yours sincerely



Senior Definitive Map Officer

THE PARISH CHURCH OF ST. MARY THE VIRGIN

LADYBROOK



011406

To:
Mr Angus Trundle
Definitive Map Officer
Environment Section
Trent Bridge House
Fox Road
West Bridgford
Nottingham
NG2 6BJ

From:
Revd Robert Thompson
Priest-in-Charge

28th February, 2002



Dear Mr. Trundle,

Re: Public Access through the Church Grounds

Many thanks for your kind advice in this matter. Your prompt attention is much appreciated; 'Right of Way' in the ears of some people in my parish seems to mean 'Right to Vandalise', so you will understand my concern!

Please find enclosed the required documents; statement, plan and declaration, with which we hope to secure the church grounds from any claim of public right of way.

It's possible that the erection of a fence across one of the church boundaries within the next week might trigger a dispute of this claim. It would settle my mind somewhat to know that the documents are safely lodged in your keeping and that our claim holds fast.

To this end, I wonder whether you'd drop me a note acknowledging receipt of the papers. A stamped addressed envelope is included for this purpose.

Yours very sincerely,





William Ka

Playing Field

Playing Field

Playing Field

Based on Ordnance Survey digital maps with permission of the Controller of Her Majesty's Stationary Office (c) Crown Copyright reserved Nottinghamshire County Council licence LA076791

Scale 1: 1000



Nottinghamshire County Council
Environment
Director Peter Webster
Trent Bridge House, Fox Road
West Bridgford, Nottingham, NG2 8BJ
Tel: 0115 982 3823

NOTTINGHAMSHIRE COUNTY COUNCIL

DEPOSIT OF STATEMENT AND PLAN

SECTION 31 (6) OF THE HIGHWAYS ACT 1980

To

1. I am and have been since 13/4/2000 the owner within the meaning of the [day, month, year] above section of the land known as the parish church of St. Mary the Virgin more particularly delineated [Name of Farm, etc] on the attached plan accompanying this statement and thereon edged red.
 2. The aforementioned land lies in the Parishes/Communities of [Ladybrook] and [.....].
 - * 3. ~~The ways coloured orange on the said plan appear on the Definitive Map as BYWAYS OPEN TO ALL TRAFFIC (B.O.A.T.s).~~
 - * 4. ~~The ways coloured by orange dashes on the said plan have been dedicated as BYWAYS OPEN TO ALL TRAFFIC (B.O.A.T.s).~~
 - * 5. ~~The ways coloured by brown dashes on the said plan appear on the Definitive Map as ROADS USED AS PUBLIC PATHS (R.U.P.P.s).~~
 - * 6. ~~The ways coloured green on the said plan appear on the Definitive Map as BRIDLEWAYS.~~
 - * 7. ~~The ways coloured by green dashes on the said plan have been dedicated as BRIDLEWAYS.~~
 - * 8. ~~The ways coloured purple on the said plan appear on the Definitive Map as FOOTPATHS.~~
 - * 9. ~~The ways coloured by purple dashes on the said plan have been dedicated as FOOTPATHS.~~
 - * 10. No other ways over the land have been dedicated as highways.
 - * 11. The deposit shall comprise this statement and accompanying plan.
- * Delete as applicable.

Signed (landowner)

[Redacted signature]

Name (or landowner)

ROBERT C. THOMPSON

Address

St. Mary's Vicarage, Bancroft Lane, Mansfield
Nottinghamshire NG18 5LZ

Date

27th February, 2002

Signed (Witness)

[Redacted signature]

Name (of witness)

MR JAMES R. COCKETT

Address

240, Ladybrook Lane, Mansfield
Nottinghamshire NG18 5ST

Occupation

Church Warden

NOTTINGHAMSHIRE COUNTY COUNCIL

STATUTORY DECLARATION

SECTION 31 (6) OF THE HIGHWAYS ACT 1980

ROBERT THOMPSON

I DO SOLEMNLY AND SINCERELY DECLARE as follows:
[Full Name]

The Parish Church
of St Mary the
Virgin - Ladybrook

1. I am and have been since 13/4/2002 the owner of the land known as
[day, month, year]
..... more particularly delineated on the plan accompanying this declaration
[name of farm, etc]
and thereon edged red.


2. On the 1st day of March 2002 Robert Thompson deposited with
[month][year] [Full Name]
Nottinghamshire County Council, being the appropriate Council, a statement accompanied by
a plan delineating my property by red edging which stated that ~~*[the ways coloured orange on
the said plan and on the plan accompanying this declaration are definitive or dedicated
BYWAYS OPEN TO ALL TRAFFIC (B.O.A.T.s)]~~ ~~*[the ways indicated by brown dashes on the
said plan and on the plan accompanying this declaration are definitive ROADS USED AS
PUBLIC PATHS (R.U.P.P.s)]~~ ~~*[the ways coloured green on the said plan and on the plan
accompanying this declaration are definitive or dedicated as BRIDLEWAYS]~~ ~~*[the ways
coloured purple on the said plan and on the plan accompanying this declaration are definitive
or dedicated FOOTPATHS]~~ ~~*[There are no definitive or dedicated Rights of Way over my
property.]~~

3. With reference to 2 above, Robert Thompson confirm that there are no additional public
[Full name]
ways over the land edged red on the Plan and in the Statement dated 27/2/02
[day, month, year]
(other than those definitive routes coloured yellow and those dedicated routes coloured by
yellow dashes and marked *(byway) *(bridleway) *(footpath) on the Plan accompanying this
Declaration).

* Delete as appropriate.

AND I MAKE this solemn declaration of the 1st day of March 2002 conscientiously
[Month, Year]
believing it to be true and by virtue of the Statutory Declarations Act 1835.

Declared at [address] 50 CHESTER STREET
MANSFIELD, NOTTINGHAMSHIRE
N9 196NJ



Before me [redacted] (JOHN MALTBY
WHITE JP
JUSTICE OF THE PEACE

[Commissioner of Oaths or a Justice of the Peace or Solicitor]