

NOTTINGHAMSHIRE COUNTY COUNCIL

STATUTORY DECLARATION

SECTION 31 (6) OF THE HIGHWAYS ACT 1980

JOHN HARVEY ANDERSON

I DO SOLEMNLY AND SINCERELY DECLARE as follows:
[Full Name]


1. I am and have been since *SEPT 1995* the owner of the land known as *OSSINGTON ROAD*
[day, month, year]
..... more particularly delineated on the plan accompanying this declaration
[name of farm, etc]
and thereon edged red.


2. On the *8TH* day of *SEPT 1998* *JOHN HARVEY ANDERSON*
[month][year] [Full Name] deposited with
Nottinghamshire County Council, being the appropriate Council, a statement accompanied by
a plan delineating my property by red edging which stated that ~~*[the ways coloured orange on
the said plan and on the plan accompanying this declaration are definitive or dedicated
BYWAYS OPEN TO ALL TRAFFIC (B.O.A.T.s)]~~ ~~*[the ways indicated by brown dashes on the
said plan and on the plan accompanying this declaration are definitive ROADS USED AS
PUBLIC PATHS (R.U.P.P.s)]~~ ~~*[the ways coloured green on the said plan and on the plan
accompanying this declaration are definitive or dedicated as BRIDLEWAYS]~~ ~~*[the ways
coloured purple on the said plan and on the plan accompanying this declaration are definitive
or dedicated FOOTPATHS]~~ ~~*[There are no definitive or dedicated Rights of Way over my
property.]~~

3. With reference to 2 above, I *JOHN HARVEY ANDERSON*
[Full name] confirm that there are no additional public
ways over the land edged red on the Plan and in the Statement dated *8TH SEPT. 1998*
[day, month, year]
~~(other than these definitive routes coloured yellow and these dedicated routes coloured by
yellow dashes and marked *(byway) *(bridleway) *(footpath) on the Plan accompanying this
Declaration).~~

* Delete as appropriate.

AND I MAKE this solemn declaration of the *28TH* day of *JULY 2009* conscientiously
[Month, Year]
believing it to be true and by virtue of the Statutory Declarations Act 1835.

Declared at [address] 
*112 MAIN ROAD
RAVENSHEAD
NOTTINGHAM NG15 9GW*

Before me 

[Commissioner of Oaths or a Justice of the Peace or Solicitor]

NOTTINGHAMSHIRE COUNTY COUNCIL

STATUTORY DECLARATION

SECTION 31 (6) OF THE HIGHWAYS ACT 1980

JOHN HARVEY ANDERSON

I DO SOLEMNLY AND SINCERELY DECLARE as follows:

[Full Name]

1. I am and have been since *SEPT 1995* the owner of the land known as *OSSINGTON*
[day, month, year]
Road more particularly delineated on the plan accompanying this declaration
[name of farm, etc]
and thereon edged red.

2. On the *8TH* day of *SEPT 1998* I *JOHN HARVEY ANDERSON* deposited with
[month][year] [Full Name]
Nottinghamshire County Council, being the appropriate Council, a statement accompanied by
a plan delineating my property by red edging which stated that ~~*[the ways coloured orange on
the said plan and on the plan accompanying this declaration are definitive or dedicated
BYWAYS OPEN TO ALL TRAFFIC (B.O.A.T.s)]~~ ~~*[the ways indicated by brown dashes on the
said plan and on the plan accompanying this declaration are definitive ROADS USED AS
PUBLIC PATHS (R.U.P.P.s)]~~ ~~*[the ways coloured green on the said plan and on the plan
accompanying this declaration are definitive or dedicated as BRIDLEWAYS]~~ ~~*[the ways
coloured purple on the said plan and on the plan accompanying this declaration are definitive
or dedicated FOOTPATHS]~~ ~~*[There are no definitive or dedicated Rights of Way over my
property.]~~


3. With reference to 2 above, I *JOHN HARVEY ANDERSON* confirm that there are no additional public
[Full name]
ways over the land edged red on the Plan and in the Statement dated *8TH SEPT 1998*
[day, month, year]
~~(other than these definitive routes coloured yellow and those dedicated routes coloured by
yellow dashes and marked *(byway) *(bridleway) *(footpath) on the Plan accompanying this
Declaration).~~

* Delete as appropriate.

AND I MAKE this solemn declaration of the *19TH* day of *JANUARY 2001* conscientiously
[Month, Year]
believing it to be true and by virtue of the Statutory Declarations Act 1835.

Declared at [address]

*114 MAIN ROAD
RAVENSHED
NOTTINGHAM NG15 96W*



Before me



[Commissioner of Oaths or a Justice of the Peace or Solicitor]

266
2

EPE.TH/SM8
Mr T Hart
(0115) 977 4395
(0115) 977 2414
29 September 1998

Mr J Anderson
Chestnut Farm
Eakring
NEWARK
Notts NG22 0DF

1st Class

Dear Mr Anderson

**NOTTINGHAMSHIRE COUNTY COUNCIL
DEPOSIT OF STATEMENT AND PLAN AND STATUTORY DECLARATION
SECTION 31(6) OF THE HIGHWAYS ACT 1980**


**PARISH: BILSTHORPE; LAXTON; NORWELL
WOODHOUSE
NAME OF LANDOWNER: J H ANDERSON
NAME OF PROPERTY: NCB LAND; FARNSFIELD ROAD; TODDS
LAND; OSSINGTON ROAD**

I wish to acknowledge the receipt of your deposited Statement and Plan and Statutory Declaration on 10 September 1998.

The information contained in the Declaration will be held by this Authority as validation for the contents of the Statement and Plan. It will be necessary for you or your successors to renew the Statutory Declaration every six years, commencing from the date of the initial Statutory Declaration.

Any changes to your land holding or to the rights of way information in your initial Statement and Plan should be notified to the Rights of Way section, and should also be identified within a new Statutory Declaration covering a modified Statement and Plan.

Yours sincerely



Mr T Hart
Rights of Way Review & Modifications Officer

EPE. TH/SM8
Mr T Hart
(0115) 977 4395
(0115) 977 2414
29 September 1998

Mr J Anderson
Chestnut Farm
Eakring
NEWARK
Notts NG22 0DF

1st Class

Dear Mr Anderson

**NOTTINGHAMSHIRE COUNTY COUNCIL
DEPOSIT OF STATEMENT AND PLAN AND STATUTORY DECLARATION -
SECTION 31(6) OF THE HIGHWAYS ACT 1980**


PARISH: BILSTHORPE; LAXTON; NORWELL
WOODHOUSE
NAME OF LANDOWNER: J H ANDERSON
NAME OF PROPERTY: NCB LAND; FARNSFIELD ROAD; TODDS
LAND; OSSINGTON ROAD

I wish to acknowledge the receipt of your deposited Statement and Plan and Statutory Declaration on 10 September 1998.

The information contained in the Declaration will be held by this Authority as validation for the contents of the Statement and Plan. It will be necessary for you or your successors to renew the Statutory Declaration every six years, commencing from the date of the initial Statutory Declaration.

Any changes to your land holding or to the rights of way information in your initial Statement and Plan should be notified to the Rights of Way section, and should also be identified within a new Statutory Declaration covering a modified Statement and Plan.

Yours sincerely



Mr T Hart
Rights of Way Review & Modifications Officer

NOTTINGHAMSHIRE COUNTY COUNCIL

DEPOSIT OF STATEMENT AND PLAN

SECTION 31 (6) OF THE HIGHWAYS ACT 1980

To

1. I am and have been since SEPT 1995 the owner within the meaning of the
[day, month, year]
above section of the land known as OSINGTON RD more particularly delineated
[Name of Farm, etc]
on the attached plan accompanying this statement and thereon edged red.
2. The aforementioned land lies in the Parishes/Communities of [LAXTON]
and [.....].
- * 3. ~~The ways coloured orange on the said plan appear on the Definitive Map as BYWAYS
OPEN TO ALL TRAFFIC (B.O.A.T.s).~~
- * 4. ~~The ways coloured by orange dashes on the said plan have been dedicated as
BYWAYS OPEN TO ALL TRAFFIC (B.O.A.T.).~~
- * 5. ~~The ways coloured by brown dashes on the said plan appear on the Definitive Map as
ROADS USED AS PUBLIC PATHS (R.U.P.P.s).~~
- * 6. ~~The ways coloured green on the said plan appear on the Definitive Map as
BRIDLEWAYS.~~
- * 7. ~~The ways coloured by green dashes on the said plan have been dedicated as
BRIDLEWAYS.~~
- * 8. ~~The ways coloured purple on the said plan appear on the Definitive Map as
FOOTPATHS.~~
- * 9. ~~The ways coloured by purple dashes on the said plan have been dedicated as
FOOTPATHS.~~
- * 10. No other ways over the land have been dedicated as highways.
- * 11. The deposit shall comprise this statement and accompanying plan.
- * Delete as applicable.

Signed (landowner)

Name (or landowner)

J. H. ANDERSON

Address

CHESTNUT FARM, EAKRING, NEWARK, NOTTS NG 22 0DF

Date

8TH SEPT. 1998

Signed (Witness)

Name (of witness)

ALFRED EVANS

Address

114 MAIN ROAD
RAVENSHED, NOTTINGHAM NG 15 9GW

Occupation

SURVEYOR

NOTTINGHAMSHIRE COUNTY COUNCIL

STATUTORY DECLARATION

SECTION 31 (6) OF THE HIGHWAYS ACT 1980

JOHN HARVEY AND [redacted]

I DO SOLEMNLY AND SINCERELY DECLARE as follows:
[Full Name]

1. I am and have been since *SEPT 1995* the owner of the land known as *OSSINGTON*
[day, month, year]
ROAD more particularly delineated on the plan accompanying this declaration
[name of farm, etc]
and thereon edged red.

2. On the *8TH* day of *SEPT 1998* I deposited with
[month][year] [Full Name]
Nottinghamshire County Council, being the appropriate Council, a statement accompanied by
a plan delineating my property by red edging which stated that ~~*[the ways coloured orange on
the said plan and on the plan accompanying this declaration are definitive or dedicated
BYWAYS OPEN TO ALL TRAFFIC (B.O.A.T.s)]~~ ~~*[the ways indicated by brown dashes on the
said plan and on the plan accompanying this declaration are definitive ROADS USED AS
PUBLIC PATHS (R.U.P.P.s)]~~ ~~*[the ways coloured green on the said plan and on the plan
accompanying this declaration are definitive or dedicated as BRIDLEWAYS]~~ ~~*[the ways
coloured purple on the said plan and on the plan accompanying this declaration are definitive
or dedicated FOOTPATHS]~~ ~~*[There are no definitive or dedicated Rights of Way over my
property.]~~

JOHN HARVEY ANDERSON
3. With reference to 2 above, I confirm that there are no additional public
[Full name]
ways over the land edged red on the Plan and in the Statement dated *8TH SEPT. 1998*
[day, month, year]
~~(other than those definitive routes coloured yellow and those dedicated routes coloured by
yellow dashes and marked *(byway) *(bridleway) *(footpath) on the Plan accompanying this
Declaration).~~

* Delete as appropriate.

AND I MAKE this solemn declaration of the *8TH* day of *SEPT. 1998* conscientiously
[Month, Year]
believing it to be true and by virtue of the Statutory Declarations Act 1835.

Declared at [address]

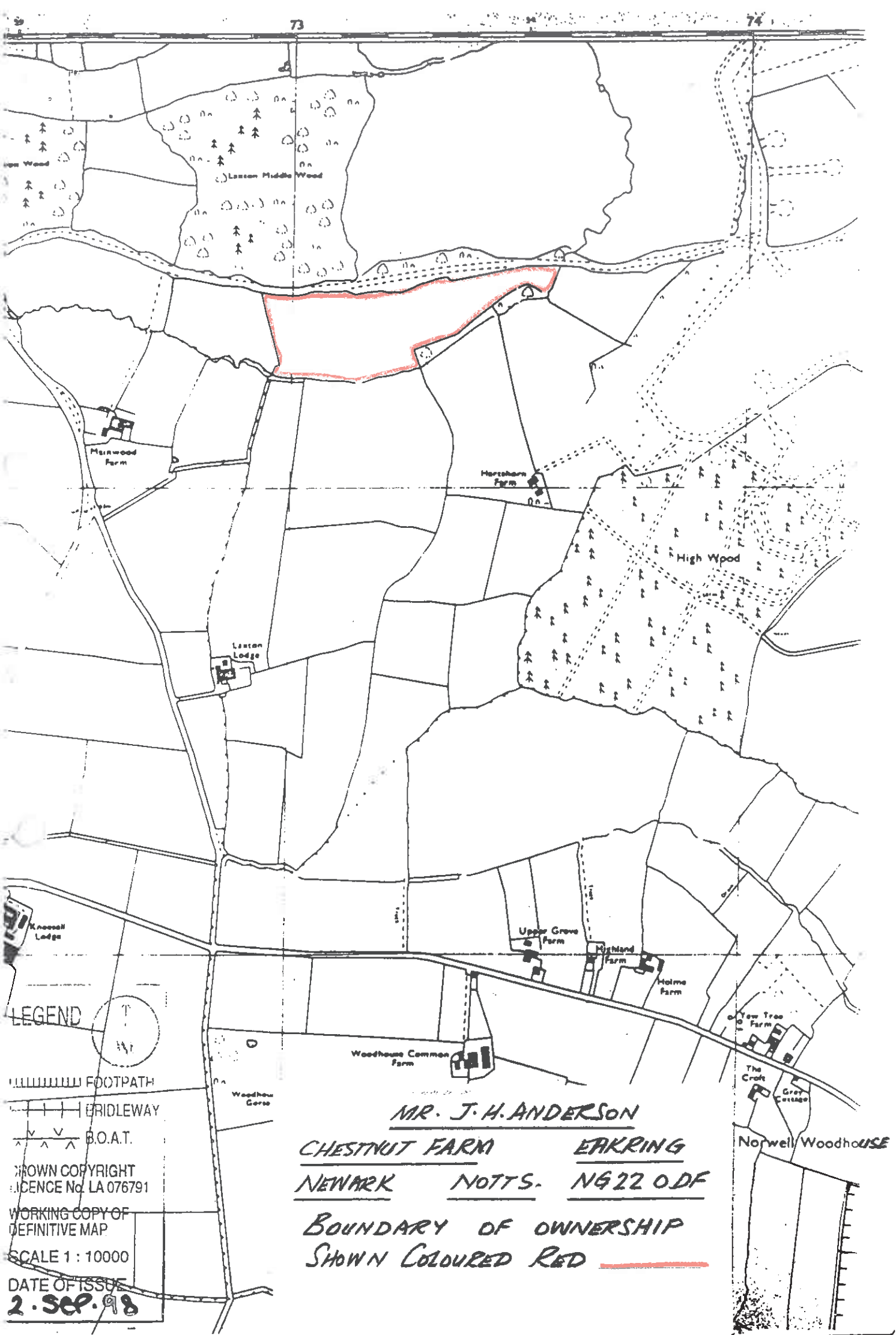
*114 MAIN ROAD
RAVENSHED*

[signature of landowner]

Before me



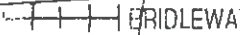

NOTTINGHAM NG15 9GW

[redacted]
[Commissioner of Oaths or a Justice of the Peace or Solicitor]



MR. J. H. ANDERSON
CHESTNUT FARM EAKRING
NEWARK NOTTS. NG22 0DF

BOUNDARY OF OWNERSHIP
 SHOWN COLOURED RED —————

LEGEND

 FOOTPATH
 BRIDLEWAY
 B.O.A.T.
 CROWN COPYRIGHT
 LICENCE No. LA 076791
 WORKING COPY OF
 DEFINITIVE MAP
 SCALE 1 : 10000
 DATE OF ISSUE
2. SEP. 98

Norwell Woodhouse

27982

Eakring Farming Ltd.

CHESTNUT FARM, EAKRING, NEWARK, NOTTS., NG22 0DF



8th September 1998

Mr. A. Trundle
Area Rights of Way Officer
Nottinghamshire County Council
Trent Bridge House
Fox Road
West Bridgford
Nottingham
NG2 6BJ

Dear Mr. Trundle


Re:- Public Rights of Way

I enclose herewith, copies of plans, statements and Statutory Declarations regarding land acquired and managed by myself since the original depositions, made on 27th January 1995.

If you should require more information, please do not hesitate to contact me further.

Thank you for all your help in this matter.

Yours sincerely



J. H. Anderson

Enclosures

SK 733644

