

-  
PSP.TH/1477M/RH4  
(0115) 977 4395  
tim.hart@nottscc.gov.uk  
06 April 2009

Mr J. Noble  
General Manager  
Notts. Golf Club  
Hollinwell  
Kirkby in Ashfield  
Notts NG17 7QR

1st Class

Dear Mr Noble


**NOTTINGHAMSHIRE COUNTY COUNCIL  
DEPOSIT OF STATEMENT AND PLAN AND STATUTORY DECLARATION-  
SECTION 31(6) OF THE HIGHWAYS ACT 1980  
PARISH: KIRKBY IN ASHFIELD  
NAME OF LANDOWNER: NOTTS. GOLF CLUB LTD  
NAME OF PROPERTY: HOLLINWELL GOLF COURSE AND ADJOINING  
LAND**

I wish to acknowledge the receipt of your deposited Statement and Plan and ~~Statutory Declaration~~ on 26 March 2009.

The information contained in the Declaration will be held by this Authority as validation for the contents of the Statement and Plan. It will be necessary for you or your successors to renew the Statutory Declaration every ten years, commencing from the date of the initial Statutory Declaration.

Any changes to your land holding or to the rights of way information in your initial Statement and Plan should be notified to the Rights of Way section, and should also be identified within a new Statutory Declaration covering a modified Statement and Plan.

Yours sincerely



Tim Hart  
Senior Definitive Map Officer



Area Rights of Way Officer  
Nottinghamshire County Council  
Trent Bridge House  
Fox Road  
West Bridgford  
NOTTINGHAM  
NG2 6BJ

24 March 2009

Dear Sir

**Rights of Way – Section 31(6) Highways Act 1980**


The Notts Golf Club owns land at Hollinwell, Kirkby in Ashfield which comprises farm land, forestry and part set out as a golf course. I enclose a plan showing the land we own outlined in red.

In accordance with Section 31(6) of the Highways Act 1980, I deposit the plan and formally declare that over the land which is delineated in red there are no public rights of way other than the footpaths No 42, No 43, No 44 and No 45 as indicated on the Council's schematic plan.

Yours faithfully

  
J B Noble  
General Manager

Enc



Notts Golf Club Ltd, Hollinwell, Kirkby in Ashfield, Nottingham, NG17 7QR  
Tel: 01623 753225 Fax 01623 753655  
[www.nottsgolfclub.co.uk](http://www.nottsgolfclub.co.uk)

KIRKBY-IN-ASHFIELD

Forest Cottage

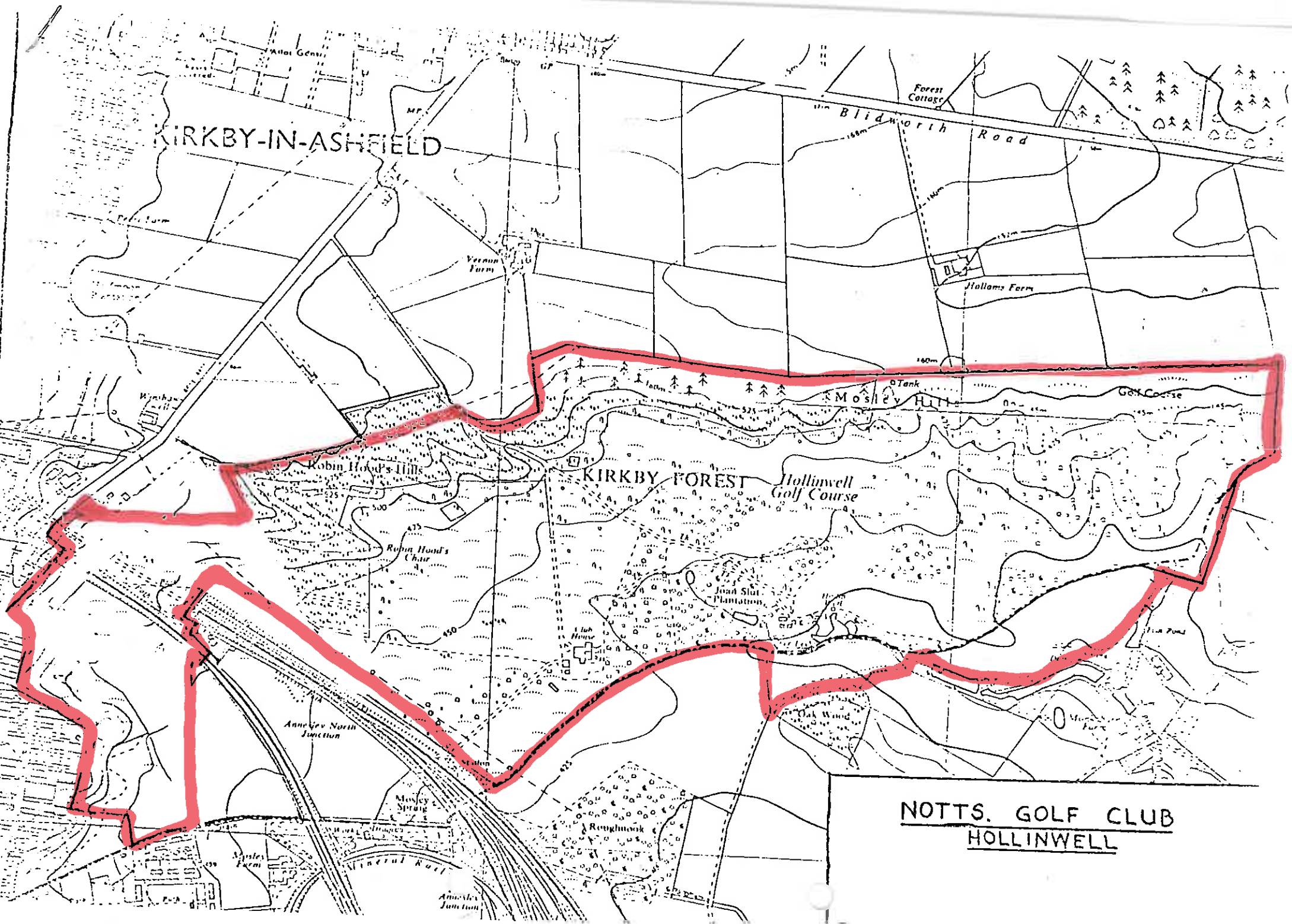
Blidworth Road

Hollams Farm

KIRKBY FOREST

Hollinwell Golf Course

NOTTS. GOLF CLUB  
HOLLINWELL





Nottinghamshire  
County Council

Scale 1:5000

Produced by: s tipping

Date: 05/03/2009

**NOT DEFINITIVE**

Queries about path alignment  
should be made to the Definitive  
Map Team on 0115 9773708.



This map is reproduced from Ordnance Survey materials  
with the permission of Ordnance Survey on behalf of  
the Controller of Her Majesty's Stationary Office. Crown  
copyrights. Unauthorised reproduction infringes  
Crown Copyright and may lead to prosecution or  
civil proceedings. (Nottinghamshire County Council  
(100019713), 2009

Public Rights of Way	--- Footpath
	+ + + Bridleway
	--- Byway Open to All Traffic
	--- Road Used as Public Path
	<b>RUPP</b>

Smallholding

Robin Hood's Hills

Kirby

Robin Hood's Chair

Club House

Robin Hood's Cave  
179m

42

42

44

45

43

New Annesley

Mosley Spring

Drain

WARRIN ROAD

ETHELBERT AV

EAGRAVE AVENUE

2ND

