

This matter is being dealt with by:  
**Eddie Brennan**  
Reference: EB/121214/Saint-Gobain  
T 0115 912 3456  
E eddie.brennan@nottscc.gov.uk  
W nottinghamshire.gov.uk

— Copy —

John Austin  
Mine Manager  
Saint-Gobain Formula  
Newark Works  
Bowbridge Lane  
Newark  
Nottinghamshire NG24 3BZ

14 December 2012


Dear Mr Austin

**NOTTINGHAMSHIRE COUNTY COUNCIL: DEPOSIT OF STATEMENT PLAN AND  
STATUTORY DECLARATION - SECTION 31(6) HIGHWAYS ACT 1980  
PARISH: KILVINGTON, ALVERTON AND FLAWBOROUGH  
NAME OF LANDOWNER: BRITISH GYPSUM LTD  
NAME OF PROPERTY: KILVINGTON MINE**

I wish to acknowledge the receipt of your deposited Statement, Plan and Statutory Declaration on the 12<sup>th</sup> December 2012.

The information contained in the Declaration will be held by this Authority as validation for the contents of the Statement and Plan.

Yours sincerely,







Eddie Brennan  
Definitive Map Officer  
Nottinghamshire County Council

NOTTINGHAMSHIRE COUNTY COUNCIL

DEPOSIT OF STATEMENT AND PLAN


14 DEC 2012

SECTION 31 (6) OF THE HIGHWAYS ACT 1980

1. British Gypsum Limited of Head Office East Leake, Loughborough Leicestershire LE12 6JQ are and have been since 1994 the owner within the meaning of the above section, of the land known as Kilvington Mine more particularly delineated on the attached plan accompanying this statement thereon edged red.
2. The aforementioned land lies in the Parishes/ Communities of Kilvington Parish, Alverton Parish and Flawborough Parish
3. The ways coloured orange or shown with a  line on the said plan appear on the Definitive Map as BYWAYS OPEN TO ALL TRAFFIC (B.O.A.T.s). \*
4. The ways coloured by orange dashes on the said plan have been dedicated as BYWAYS OPEN TO ALL TRAFFIC (B.O.A.T.). \*
5. The ways shown coloured blue or shown with a  on the said plan have been dedicated as RESTRICTED BYWAYS. \*
6. The ways shown coloured by blue dashes on the said plan have been dedicated as RESTRICTED BYWAYS. \*
7. The ways shown coloured green or shown with a  on the said plan appear on the Definitive Map as BRIDLEWAYS. \*
8. The ways shown coloured by green dashes on the said plan have been dedicated as BRIDLEWAYS. \*
9. The shown ways coloured purple or shown with a  on the said plan appear on the Definitive Map as FOOTPATHS. \*
10. The ways coloured by purple dashes on the said plan have been dedicated as FOOTPATHS. \*
11. No other ways over the land have been dedicated as highways.
12. The deposit shall comprise this statement and accompanying plan.

\*Delete as appropriate.

Signed (landowner)



Name John Austin on behalf of British Gypsum Limited

Address Head Office East Leake, Loughborough Leicestershire LE12 6JQ

Date 12/12/12



Signed (Witness)

Name (of witness)

Clive Rossin

Address

10 LOMBARD STREET  
NEWARK NOTTINGHAMSHIRE

Occupation

SOLICITOR


NOTTINGHAMSHIRE COUNTY COUNCIL  
STATUTORY DECLARATION  
SECTION 31 (6) OF THE HIGHWAYS ACT 1980


14 DEC 2012


I John Austin on behalf of British Gypsum Limited of Head Office East Leake, Loughborough Leicestershire LE12 6JQ DO SOLEMNLY AND SINCERELY DECLARE as follows:


1. British Gypsum Limited of Head Office East Leake, Loughborough Leicestershire LE12 6JQ are and have been since 1994 the owner of the land known as Kilvington Mine more particularly delineated on the plan accompanying this declaration and thereon edged red.

2. On the .....<sup>12th</sup> day of December 2012 I John Austin deposited with Nottinghamshire County Council, being the appropriate Council, a statement accompanied by a plan delineating my property by red edging which stated that

\*[the ways shown coloured orange or marked with a  on the said plan and on the plan accompanying this declaration are definitive or dedicated BYWAYS OPEN TO ALL TRAFFIC (B.O.A.T.s)]

\*[the ways shown coloured blue or marked with a  on the said plan and on the plan accompanying this declaration are definitive or dedicated RESTRICTED BYWAYS]

\*[the ways shown coloured green or marked with a  on the said plan and on the plan accompanying this declaration are definitive or dedicated as BRIDLEWAYS]

\*[the ways shown coloured purple or marked with a  on the said plan and on the plan accompanying this declaration are definitive or dedicated FOOTPATHS]

\*[There are no definitive or dedicated Rights of Way over my property.]


3. With reference to 2 above, I John Austin confirm that there are no additional public ways over the land edged red on the Plan and in the Statement dated .....<sup>12th</sup> day of December 2012 (other than those definitive routes and dedicated routes marked on the Plan accompanying this Declaration).

\* Delete as appropriate.

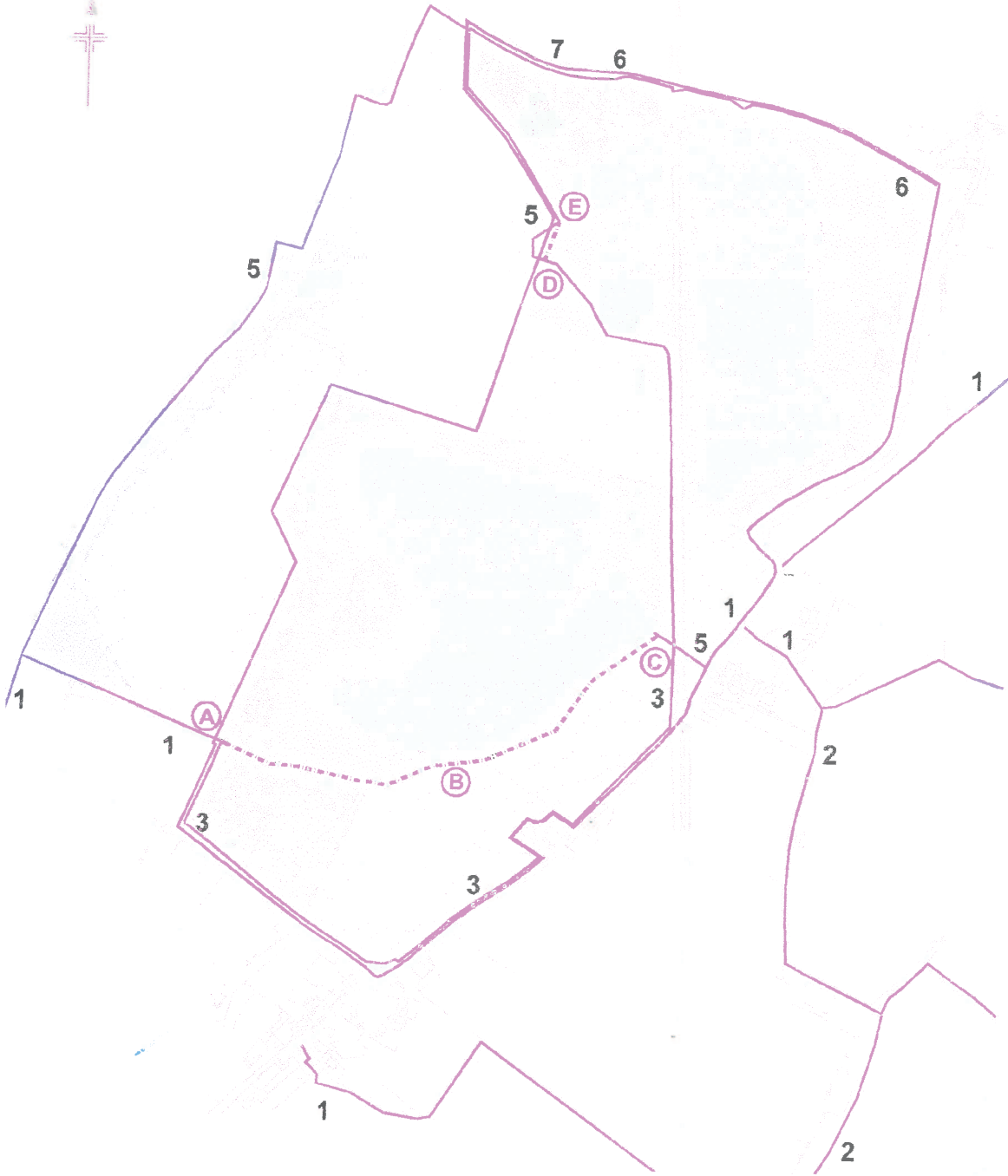
AND I MAKE this solemn declaration of the .....<sup>12th</sup> day of December 2012 conscientiously believing it to be true and by virtue of the Statutory Declarations Act 1835.

.....  
[Signature of landowner]




Declared at [address] 10 LOWBARO STREET NEWARK NOTTINGHAM FIELDS

Before me .....  


[Commissioner of Oaths or a Justice of the Peace or Solicitor]




**KEY**

-  Site boundary
-  Existing public rights of way unaffected
-  Proposed dedicated public right of way

*Public Path*

12/12/12



*Schutz*

Client: Saint Gobain  
 Project Title: Kilvington Quarry  
 Project Location: Nottinghamshire

**FOOTPATH PLAN**

Scale: 1:10,000 @ A4 SIZE

Date: December 2012

2373-P-08 - B

fpcr

architecture \*  
 landscape \*  
 ecology \*  
 environmental assessment \*  
 masterplanning \*  
 urban design \*  
 FPCR\_LP  
 Lockington Hall  
 Lockington  
 Derby G27A 2P1  
 t: 01509 672772  
 f: 01509 674366  
 e: mail@fpcr.co.uk  
 w: www.fpcr.co.uk