

Dated 04 January 2012

STATUTORY DECLARATION

- by -

Christopher Alan Butterfield

- relating to -

Deposit of Statement and Plan Section 31 (6) of the Highways Act 1980

I Christopher Alan Butterfield of North Lodge Farm, Widmerpool Lane, Widmerpool, Nottingham NG12 5QE **DO SOLEMNLY AND SINCERELY DECLARE** as follows:

1. The land outlined and hatched in red on Map 1 has been owned by Christopher Alan and Julia Mary Butterfield since September 2005.
2. On 21st October 2011 I, Christopher Butterfield deposited with Nottinghamshire County Council, being the appropriate council, a statement accompanied by the map delineating the land owned by Christopher Alan and Julia Mary Butterfield which stated that the ways coloured green on the said map and the map accompanying this declaration had been dedicated as public footpaths.
3. No additional ways or rights have been dedicated over the land delineated on the attached plan since the statement dated 21 Oct 2011 referred to in 2 above and at the present time Christopher Alan and Julia Mary Butterfield have no intention of dedicating any more public rights over this property.

AND I MAKE THIS SOLEMN DECLARATION conscientiously believing the same to be true and by virtue of the Statutory Declaration Act 1835

DECLARED by the said Christopher Alan Butterfield) ([redacted]

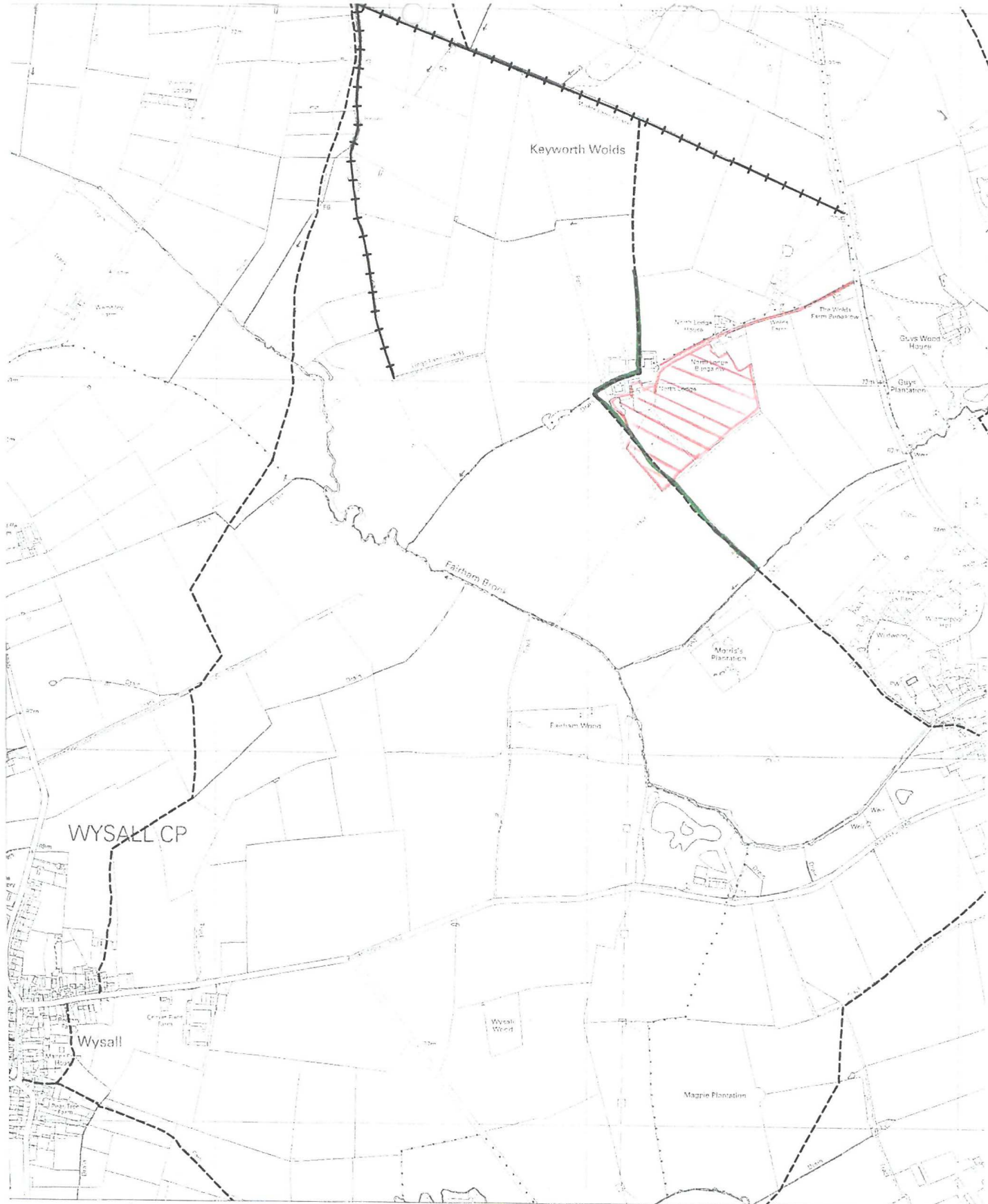
)
)

this 4 day of September 2012

Before me [redacted]


IVES & CO
SOLICITORS
THE FORGE, MAIN ROAD
PLUMTREE, NOTTS
NG12 6NS

Solicitor/Commissioner for Oaths



Scale 1:100000

MAP 1
Privately owned



04/01/2012

North Lodge Farm

North Lodge Farm, Widmerpool Lane, Widmerpool, Nottingham NG12 5QE
Tel: 0115 9376525 Fax: 0115 9372678

DEPOSIT OF STATEMENT AND PLAN SECTION 31 (6) OF THE HIGHWAYS ACT 1980

The land noted on the map attached is owned by Mr Christopher Alan Butterfield and Mrs Julia Mary Butterfield.

The land outlined and hatched in red on **Map 1** has been owned by Christopher Alan and Julia Mary Butterfield since September 2005.


The land detailed on the aforementioned map lies in the Parish/Community of Keyworth

The ways coloured green on the said map appear on the Definitive Map as FOOTPATHS.

No other ways over the land have been dedicated as highways.

The deposit shall comprise this statement and accompanying plan.

Signed:



Name:

Christopher Alan Butterfield

Address:

North Lodge Farm, Widmerpool Lane,
Widmerpool, Nottingham NG12 5QE

Date:

24/10/11

Witnessed:



Signed:

VICKY WILLIAMS

Name:

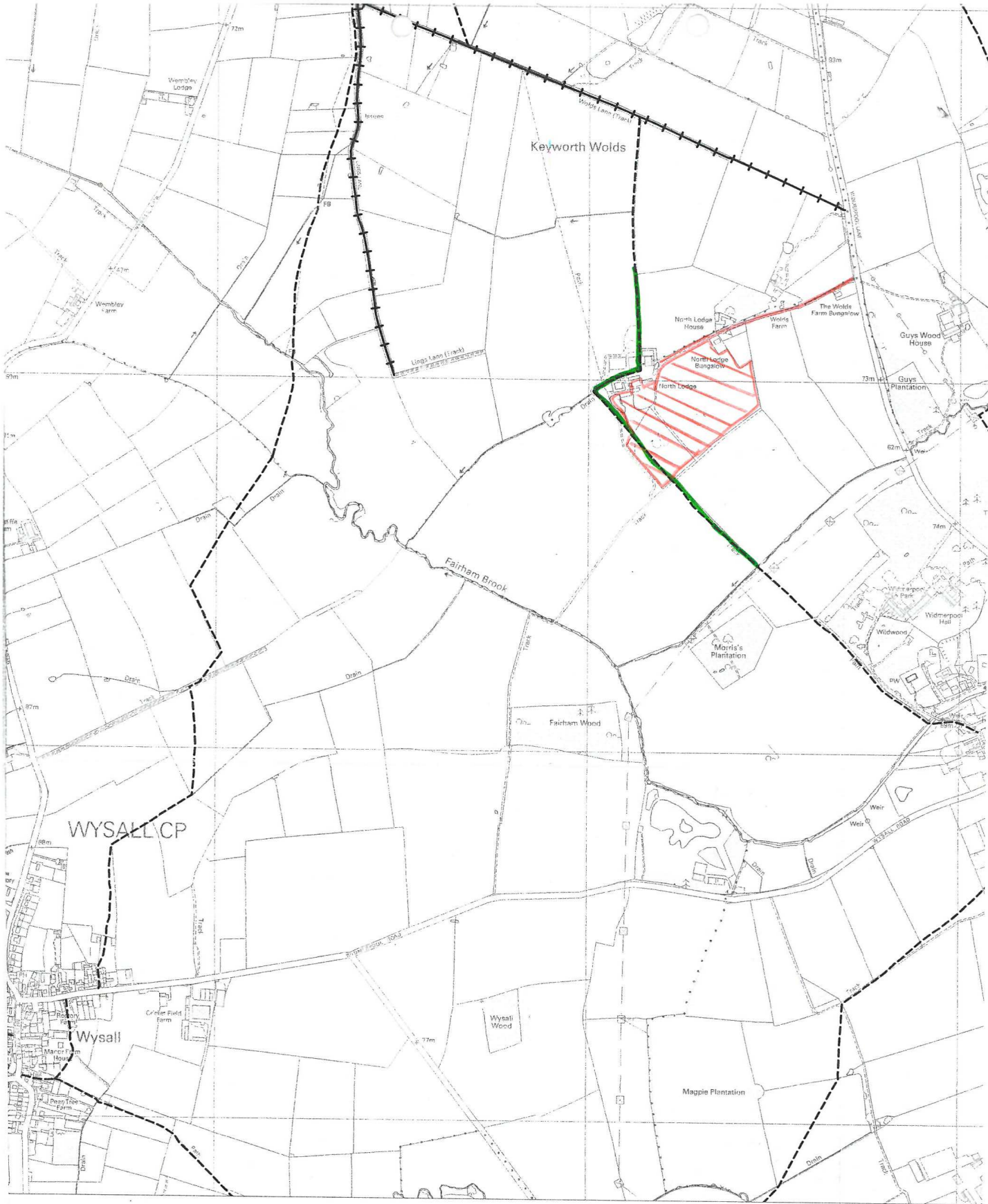
.....

Address:

3 TROUTBECK, COTSKAVE NOTTINGHAM NG12 3LX

Date:

24/10/11



Scale 1:10000

26/10/2011

MAPI
PRIVATELY OWNED