

320

-  
EPE.AT/JM1/South Muskham  
Mr A Trundle  
(0115) 977 4961  
(0115) 977 2414  
11 September 2002

63 Forest Road  
Annesley Woodhouse  
Nottinghamshire  
NG17 9HA

For the attention of Peter Frank Olko

Dear Sir

**NOTTINGHAMSHIRE COUNTY COUNCIL  
DEPOSIT OF STATEMENT AND PLAN AND STATUTORY DECLARATION  
SECTION 31(6) OF THE HIGHWAYS ACT 1980**

**PARISH:** South Muskham, Rolleston, Fiskerton, **Kelham**  
**NAME OF LANDOWNER:** Peter Frank Olko (of the Nottingham Piscatorial Society)  
**NAME OF PROPERTY:** South Muskham Lake, Fiskerton Car Park, Teals Wharf,  
FirTree Corner Fishery

I wish to acknowledge the receipt of your deposited Statements and Plans and Statutory Declarations dated 9 September 2002.

The information contained in the Declaration will be held by this Authority as validation for the contents of the Statement and Plan. It will be necessary for you or your successor to renew the Statutory Declaration every six years, commencing from the date of the initial Statutory Declaration.

Any changes to your landholding or to the rights of way information in your initial Statement and Plan should be notified to the Rights of Way Section, and should also be identified with a new Statutory Declaration covering a modified Statement and Plan.

Yours faithfully



Angus Trundle  
Definitive Map Officer

**NOTTINGHAMSHIRE COUNTY COUNCIL**

**STATUTORY DECLARATION**

**SECTION 31 (6) OF THE HIGHWAYS ACT 1980**

*Pete Frank Oks*

[Full Name]

DO SOLEMNLY AND SINCERELY DECLARE as follows:

1. I am and have been since *16 October 1985* the owner of the land known as *TEALS*  
[day, month, year]  
*WHALES* more particularly delineated on the plan accompanying this declaration  
[name of farm, etc]  
and thereon edged red.
2. On the *9<sup>th</sup>* day of *September 2002* I *Pete Frank Oks* deposited with  
[month][year] [Full Name]  
Nottinghamshire County Council, being the appropriate Council, a statement accompanied by a  
plan delineating my property by red edging which stated that ~~\*[the ways coloured orange on the  
said plan and on the plan accompanying this declaration are definitive or dedicated BYWAYS  
OPEN TO ALL TRAFFIC (B.O.A.T.s)]~~ ~~\*[the ways indicated by brown dashes on the said plan  
and on the plan accompanying this declaration are definitive ROADS USED AS PUBLIC  
PATHS (R.U.P.s)]~~ ~~\*[the ways coloured green on the said plan and on the plan accompanying  
this declaration are definitive or dedicated as BRIDLEWAYS]~~ ~~\*[the ways coloured purple on the  
said plan and on the plan accompanying this declaration are definitive or dedicated  
FOOTPATHS]~~ ~~\*[There are no definitive or dedicated Rights of Way over my property.]~~
3. With reference to 2 above, I *Pete Frank Oks* confirm that there are no additional public  
[Full name]  
ways over the land edged red on the Plan and in the Statement dated *9<sup>th</sup> September 2002*  
[day, month, year]  
(other than those definitive routes coloured yellow and those dedicated routes coloured by  
yellow dashes and marked \*(byway) \*(bridleway) \*(footpath) on the Plan accompanying this  
Declaration).

\* Delete as appropriate.

AND I MAKE this solemn declaration of the *9<sup>th</sup>* day of *SEPTEMBER 2002* conscientiously  
[Month, Year]  
believing it to be true and by virtue of the Statutory Declarations Act 1835.

Declared at [address]

**Masser & Co.**  
Russell House, Tudor Square  
West Bridgford, Nottingham NG2 6BT  
DX 719902 WEST BRIDGFORD  
Telephone: 0115 912 6666

[signature] of landowner]

Before me

[Commissioner of Oaths or a Justice of the Peace or Solicitor]

**Tim J D Brooke**  
Solicitor  
Nottingham

NOTTINGHAMSHIRE COUNTY COUNCIL

DEPOSIT OF STATEMENT AND PLAN

SECTION 31 (6) OF THE HIGHWAYS ACT 1980

To

1. I am and have been since 16 October 1998 the owner within the meaning of the [day, month, year] above section of the land known as TEALS W HALF more particularly delineated [Name of Farm, etc] on the attached plan accompanying this statement and thereon edged red.

2. The aforementioned land lies in the Parishes/Communities of [VELHAM] and [.....].

\* 3. The ways coloured orange on the said plan appear on the Definitive Map as BYWAYS OPEN TO ALL TRAFFIC (B.O.A.T.s).

\* 4. The ways coloured by orange dashes on the said plan have been dedicated as BYWAYS OPEN TO ALL TRAFFIC (B.O.A.T.).

\* 5. The ways coloured by brown dashes on the said plan appear on the Definitive Map as ROADS USED AS PUBLIC PATHS (R.U.P.P.s).

\* 6. The ways coloured green on the said plan appear on the Definitive Map as BRIDLEWAYS.

\* 7. The ways coloured by green dashes on the said plan have been dedicated as BRIDLEWAYS.

\* 8. The ways coloured purple on the said plan appear on the Definitive Map as FOOTPATHS.


\* 9. The ways coloured by purple dashes on the said plan have been dedicated as FOOTPATHS.

\* 10. No other ways over the land have been dedicated as highways.

\* 11. The deposit shall comprise this statement and accompanying plan.

\* Delete as app<sup>ly</sup>

Signed (landowner)



Name (or landowner)


P. F. OLLCO  
63, FOREST ROAD  
ANNESLEY WOODHOUSE  
NOTTS NG17 9HA

Address

Date

9th September 2002

Signed (Witness)



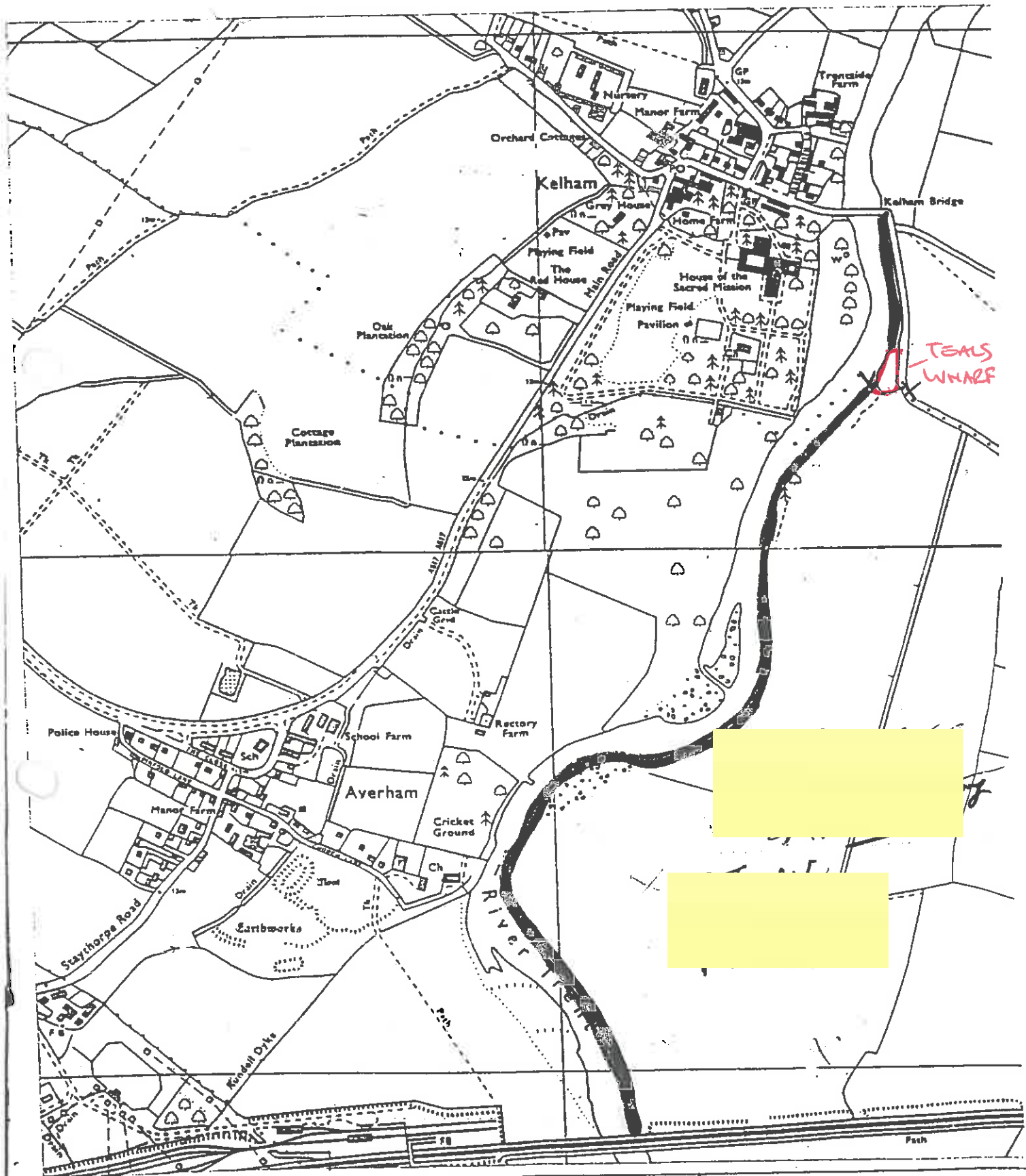
**Tim J D Brooke**  
**Solicitor**  
**Nottingham**

Name (of witness)

Address

Occupation

**Masser & Co.**  
Russell House, Tudor Square  
West Bridgford, Nottingham NG2 6BT  
DX 719902 WEST BRIDGFORD  
Telephone: 0115 912 6666



This plan is for identification purposes only.  
Its accuracy can in no way be guaranteed.

Reproduced from the Ordnance Survey Map  
with permission of the Controller H.M.S.O.  
Crown copyright reserved.  
Licence No. E5758043

FISHING RIGHTS  
RIVER TRENT, KELHAM

Scale: 1:10,000

Date: Oct 1988

**STRUTT & PARKER**

Spitalgate House, 12 London Road  
Grantham Lincs NG31 6NQ  
Tel: (0476) 65888

NEINAM

PT 191  
7.105

192  
754  
TRENT

194  
816

A

RIVER

Old Pier

132a  
255

131  
443

132  
20.013

