

**FORM CA17: NOTICE OF LANDOWNER DEPOSITS UNDER SECTION 31(6) OF
THE HIGHWAYS ACT 1980 AND SECTION 15A(1) OF THE COMMONS ACT 2006**

Nottinghamshire County Council

An application to deposit a map and statement and lodge a declaration under section 31(6) of the Highways Act 1980 and deposit a statement under section 15A(1) of the Commons Act 2006 has been made in relation to the land (or lands) described below and shown edged in red on the accompanying map.

PLEASE NOTE:

This deposit may affect rights over the land described below. Deposits made under section 31(6) of the Highways Act 1980 may prevent deemed dedication of public rights of way over such land under section 31(1) of that Act. Deposits made under section 15A(1) of the Commons Act 2006 may affect the ability to register such land as a town or village green under section 15 of that Act. For further information, please see guidance at; www.gov.uk.

Description of the land(s):

Land to the North, West, East and South of the village of Hoveringham, Nottinghamshire

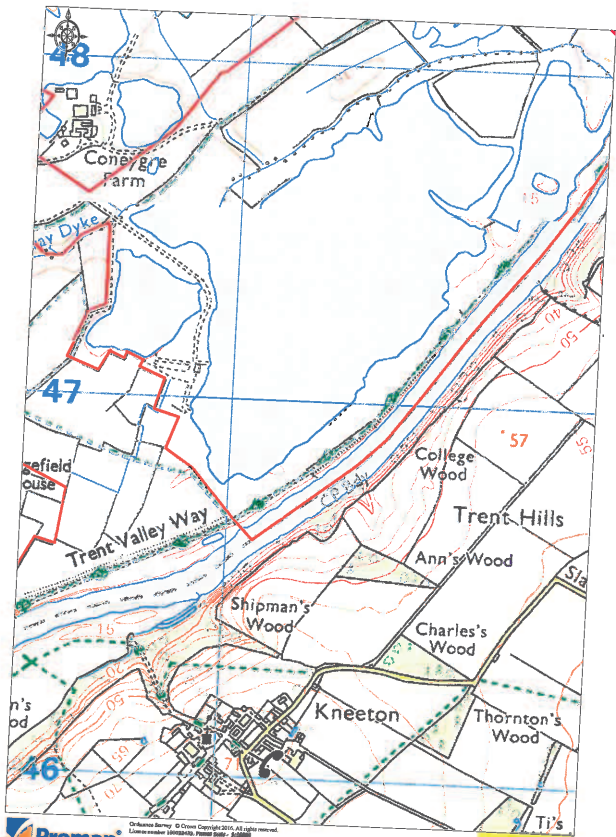
Name of the Parishes in which the land(s) is situated: Bleasby, Thurgarton, Hoveringham and Caythorpe

The deposit was submitted by J Morgan-Smith (Managing Agent) on behalf of The Master, Fellows and Scholars of Trinity College, Cambridge.

The authority maintains a register of maps, statements and declarations deposited under section 31A of the Highways Act 1980 and section 15B of the Commons Act 2006. This register can be accessed online at; www.nottinghamshire.gov.uk/enjoying/countryside or can be inspected free of charge by appointment at the Countryside Access Team, Trent Bridge House, Fox Road, West Bridgford, Nottingham. Telephone 0115 9774915 (Office opening hours: Mon. to Fri. 9:00am to 4:30pm).

Signed on behalf of Nottinghamshire County Council

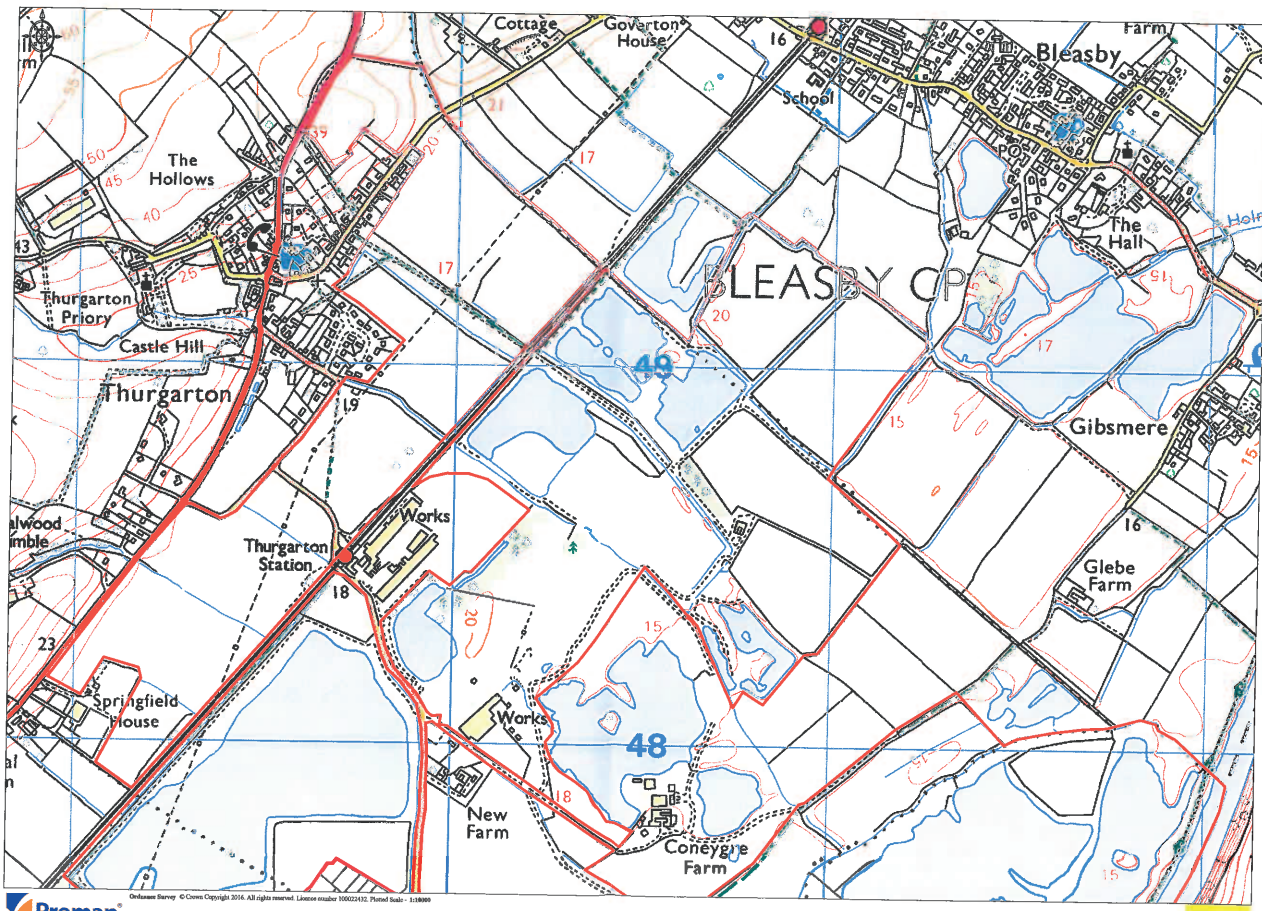
Gary Wood: Group Manager, Environment and Highways
Date: 03/06/2016



Promap

This map was created with Promap

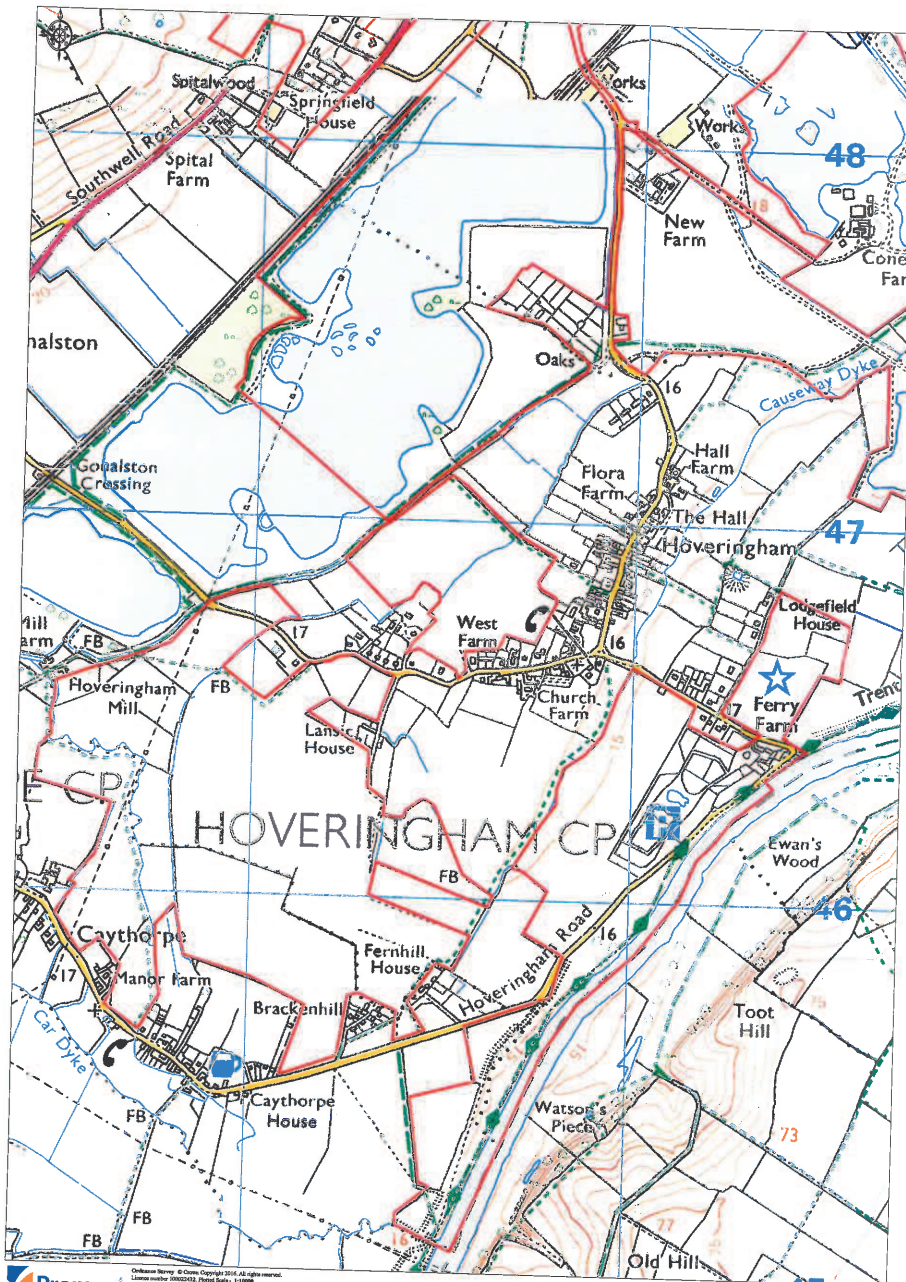
savills



Ordnance Survey © Crown Copyright 2016. All rights reserved. Licence number 100029102. Printed Scale: 1:25000

This map was created with Promap





Promap
Ordnance Survey © Crown Copyright 2016. All rights reserved.
 License number 100025432. Retail Scale - 1:50000

This map was created with Promap



Appendix A

Application Form

Form CA16

Application Form for deposits under section 31(6) of the Highways Act 1980 and section 15A(1) of the Commons Act 2006

Please read the following guidance carefully before completing this form

1. Guidance relating to completion of this form is available from <http://www.defra.gov.uk/rural/protected/greens/>. Please refer to these separate notes when completing this form.
2. **Parts A and F must be completed in all cases.**
3. The form must be signed and dated by, or by a duly authorised representative of, every owner of land to which the application relates who is an individual, and by the secretary or some other duly authorised officer of every owner of land to which the application relates which is a body corporate or an unincorporated association.
4. In the case of land in joint ownership all the joint owners must complete paragraphs 2 and 3 of Part A and complete and sign the application in Part F, unless a duly authorised representative completes and signs the form on behalf of all of the owners of the land. Paragraph 3 should be completed in full to clearly explain the capacity of each applicant e.g. trustee, landowner's managing agent, executor.
5. 'Owner' is defined in section 61(3) of the Commons Act 2006 and section 31(7) of the Highways Act 1980 and means, broadly, a legal owner of the freehold interest in the land.
6. Where the application relates to more than one parcel of land, a description of each parcel should be included in Paragraph 4 of Part A and the remainder of the form should be completed to clearly identify which statement and/or declaration relates to which parcel of land. This may require the insertion of additional wording. See separate notes for further guidance. Multiple parcels of land should be clearly identified by coloured edging on any accompanying map.
7. Where a statement or declaration requires reference to colouring shown on an accompanying map or previously lodged map, the colouring must be clearly specified and must match that shown on the relevant map. For example, if a footpath is specified in a Part C declaration as shown coloured brown, the accompanying map or previously deposited map referred to must reflect that colouring.
8. An application must be accompanied by an ordnance map, or (in respect of declarations under Part C or statements under Part D of this form) refer to a map previously deposited in accordance with the Commons (Registration of Town or Village Greens) and Dedicated Highways (Landowner Statements and Declaration) (England) Regulations 2013 or (if deposited before 1st October 2013) in accordance with section 31(6) of the Highways Act 1980. Any accompanying map must be an ordnance map at a scale of not less than 1:10,560 showing the boundary of the land to which the application relates in coloured edging.
9. An application must be accompanied by the requisite fee – please ask the appropriate authority for details.
10. 'Appropriate authority' means (a) in relation to a map or statement deposited or declaration lodged under section 31(6) of that Act, an appropriate council (as defined in section 31(7) of the Highways Act 1980); and (b) in relation to a statement and map deposited under section 15A(1) of the 2006 Act, a commons registration authority (defined in section 4 of the Commons Act 2006 and section 2 of the Commons Registration Act 1965). In practice, the appropriate council and commons registration authority will usually be the same body.

PART A:

Information relating to the applicant and land to which the application relates
(all applicants must complete this Part)

1. Name of appropriate authority to which the application is addressed:
Nottinghamshire County Council

2. Name and full address (including postcode) of applicant:
The Master, Fellows and Scholars of Trinity College Cambridge
Trinity College
Cambridge
Cambridgeshire
CB2 1TQ

3. Status of applicant (tick relevant box or boxes):

I am

- (a) the owner of the land(s) described in paragraph 4.
(b) making this application and the statements/declarations it contains on behalf of

The Master, Fellows and Scholars of Trinity College Cambridge who is the owner of the land(s) described in paragraph 4 and in my capacity as **Managing Agent to The Master, Fellows and Scholars of Trinity College Cambridge**.

4. Insert description of the land(s) to which the application relates (including full address and postcode):

Land to the North, West, East and South of the village of Hoveringham, Nottinghamshire.

5. Ordnance Survey six-figure grid reference(s) of a point within the area of land(s) to which the application relates (if known):

SK696463 (approximate)

6. This deposit comprises the following statement(s) and/or declarations:

- Part B (Highways Statement)
 Part D (Landowner Statement)

PART B:
Statement under section 31(6) of the Highways Act 1980

The **Master, Fellows and Scholars of Trinity College Cambridge** is the owner of the land described in paragraph 4 of Part A of this form and shown **outlined in red** on the map accompanying this statement.

Ways shown **dotted green** on the accompanying map are public footpaths (as below).



Ways shown **lined green** on the accompanying map are public bridleways (as below).



Ways shown **dotted green with block green diamonds** on the accompanying map are National Trails/ Long Distance Routes (as below).



Ways shown **green crossed** on the accompanying map are byways open to all traffic (as below).



No other ways over the land shown **outlined in red** on the accompanying map have been dedicated as highways.

PART D:

Statement under section 15A(1) of the Commons Act 2006

The Master, Fellows and Scholars of Trinity College Cambridge is the owner of the land described in paragraph 4 of Part A of this form and shown **outlined in red** on the map accompanying this statement deposited with Nottinghamshire County Council on 12th April 2016.

I, The Master, Fellows and Scholars of Trinity College Cambridge wish to bring to an end any period during which persons may have indulged as of right in lawful sports and pastimes on the whole or any part of the land shown outlined in red on the accompanying map.

PART E:

Additional information relevant to the application

(insert any additional information relevant to the application)

PART F:
Statement of Truth
(all applicants must complete this Part)

WARNING: If you dishonestly enter information or make a statement that you know is, or might be, untrue or misleading, and intend by doing so to make a gain for yourself or another person, or to cause loss or the risk of loss to another person, you may commit the offence of fraud under section 1 of the Fraud Act 2006, the maximum penalty for which is 10 years' imprisonment or an unlimited fine, or both.

I BELIEVE THAT THE FACTS AND MATTERS CONTAINED IN THIS FORM ARE TRUE

Signature (of the person making the statement of truth):

Print full name: [redacted] TEP

Date: 15th April 2016

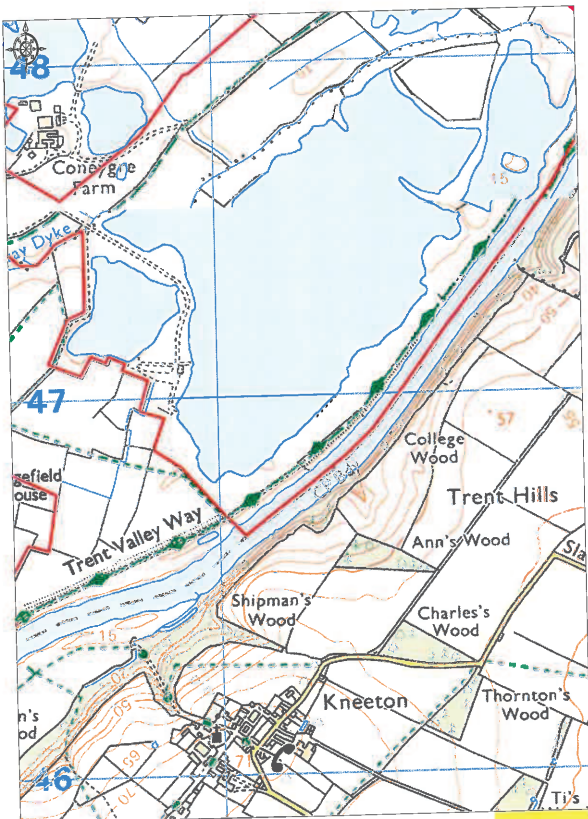
You should keep a copy of the completed form

Data Protection Act 1998 - Fair Processing Notice

The purpose of this Fair Processing Notice is to inform you of the use that will be made of your personal data, as required by the Data Protection Act 1998. The appropriate authority (see explanation of definition in above guidance notes) in England is the data controller in respect of any personal data that you provide when you complete this form.

The information that you provide will be used by the appropriate authority in its duties to process applications to deposit statements, maps and declarations under section 31(6) the Highways Act 1980 and statements under section 15A(1) of the Commons Act 2006. The information you provide will also be used by the appropriate authority in its duty to update the registers in which details of such deposits are recorded under the Dedicated Highways (Registers under Section 31A of the Highways Act 1980) (England) Regulations 2007 and the Commons (Registration of Town or Village Greens) and Dedicated Highways (Landowner Statements and Declarations) (England) Regulations 2013.

The appropriate authority is required by the legislation above to maintain a register which holds information provided in this form, which can be inspected online or in person by members of the public on request. It may also be required to release information, including personal data and commercial information, on request under the Environmental Information Regulations 2004 or the Freedom of Information Act 2000. However, the appropriate authority will not permit any unwarranted breach of confidentiality nor will they act in contravention of their obligations under the Data Protection Act 1998.

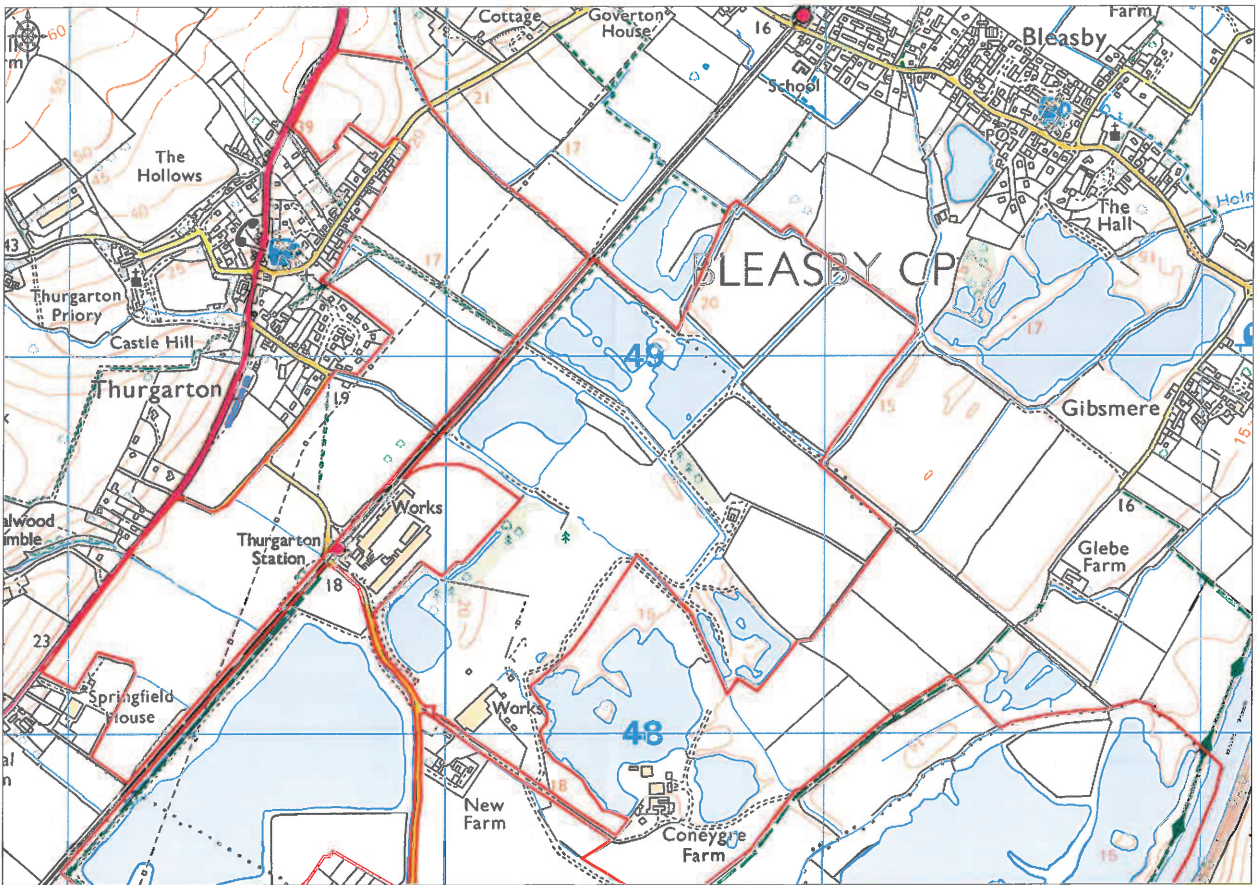


© Ordnance Survey. All rights reserved. Licence number 100023432. Printed on 11/10/09



This map was created with Promap

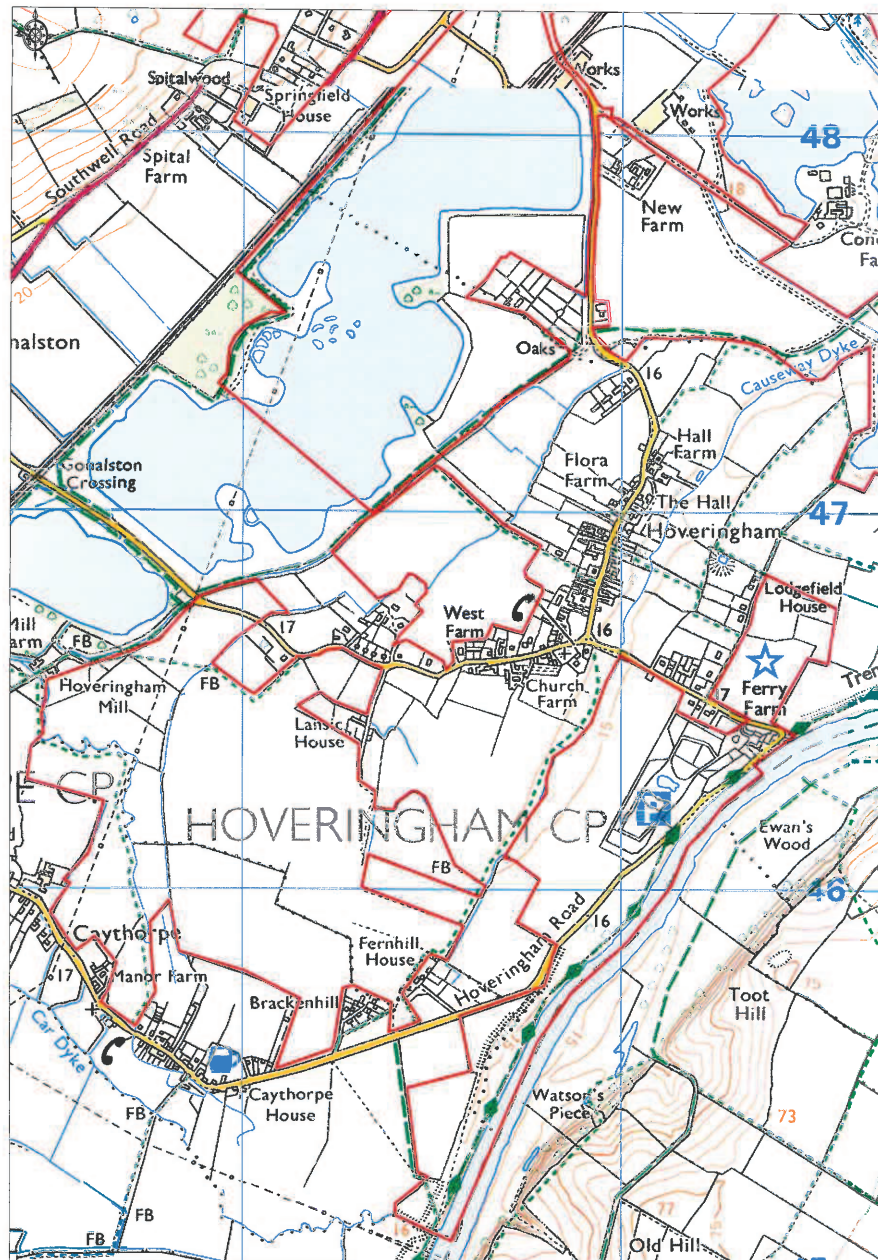




Promap Ordnance Survey © Crown Copyright 2016. All rights reserved. Licence number: 10002511. Printed Scale - 1:50000

This map was created with Promap





Promap Ordnance Survey. © Crown Copyright 2016. All rights reserved. Licence number: 10002342. Printed Scale: 1:25000

This map was created with Promap



Application Form

Form CA16

Application Form for deposits under section 31(6) of the Highways Act 1980 and section 15A(1) of the Commons Act 2006

Please read the following guidance carefully before completing this form

1. Guidance relating to completion of this form is available from <http://www.defra.gov.uk/rural/protected/greens/>
Please refer to these separate notes when completing this form.
2. **Parts A and F must be completed in all cases.**
3. The form must be signed and dated by, or by a duly authorised representative of, every owner of land to which the application relates who is an individual, and by the secretary or some other duly authorised officer of every owner of land to which the application relates which is a body corporate or an unincorporated association.
4. In the case of land in joint ownership all the joint owners must complete paragraphs 2 and 3 of Part A and complete and sign the application in Part F, unless a duly authorised representative completes and signs the form on behalf of all of the owners of the land. Paragraph 3 should be completed in full to clearly explain the capacity of each applicant e.g. trustee, landowner's managing agent, executor.
5. 'Owner' is defined in section 61(3) of the Commons Act 2006 and section 31(7) of the Highways Act 1980 and means, broadly, a legal owner of the freehold interest in the land.
6. Where the application relates to more than one parcel of land, a description of each parcel should be included in Paragraph 4 of Part A and the remainder of the form should be completed to clearly identify which statement and/or declaration relates to which parcel of land. This may require the insertion of additional wording. See separate notes for further guidance. Multiple parcels of land should be clearly identified by coloured edging on any accompanying map.
7. Where a statement or declaration requires reference to colouring shown on an accompanying map or previously lodged map, the colouring must be clearly specified and must match that shown on the relevant map. For example, if a footpath is specified in a Part C declaration as shown coloured brown, the accompanying map or previously deposited map referred to must reflect that colouring.
8. An application must be accompanied by an ordnance map, or (in respect of declarations under Part C or statements under Part D of this form) refer to a map previously deposited in accordance with the Commons (Registration of Town or Village Greens) and Dedicated Highways (Landowner Statements and Declaration) (England) Regulations 2013 or (if deposited before 1st October 2013) in accordance with section 31(6) of the Highways Act 1980. Any accompanying map must be an ordnance map at a scale of not less than 1:10,560 showing the boundary of the land to which the application relates in coloured edging.
9. An application must be accompanied by the requisite fee – please ask the appropriate authority for details.
10. 'Appropriate authority' means (a) in relation to a map or statement deposited or declaration lodged under section 31(6) of that Act, an appropriate council (as defined in section 31(7) of the Highways Act 1980); and (b) in relation to a statement and map deposited under section 15A(1) of the 2006 Act, a commons registration authority (defined in section 4 of the Commons Act 2006 and section 2 of the Commons Registration Act 1965). In practice, the appropriate council and commons registration authority will usually be the same body.

PART A:

Information relating to the applicant and land to which the application relates
(all applicants must complete this Part)

1. Name of appropriate authority to which the application is addressed:
Nottinghamshire County Council

2. Name and full address (including postcode) of applicant:
The Master, Fellows and Scholars of Trinity College Cambridge

le

ire

3. Status of applicant (tick relevant box or boxes):

I am

(a) the owner of the land(s) described in paragraph 4.

(b) making this application and the statements/declarations it contains on behalf of

The Master, Fellows and Scholars of Trinity College Cambridge who is the owner of the land(s) described in paragraph 4 and in my capacity as **Managing Agent to The Master, Fellows and Scholars of Trinity College Cambridge**.

4. Insert description of the land(s) to which the application relates (including full address and postcode):

Land to the North, West, East and South of the village of Hoveringham, Nottinghamshire.

5. Ordnance Survey six-figure grid reference(s) of a point within the area of land(s) to which the application relates (if known):

SK696463 (approximate)

6. This deposit comprises the following statement(s) and/or declarations:

Part C (Highways Declaration)

PART C: Declaration under section 31(6) of the Highways Act 1980

1. Trinity College Cambridge is the owner of the land described in paragraph 4 of Part A of this form and shown edged red on the map lodged with Nottinghamshire County Council on 15th April 2016.

2. No additional ways have been dedicated over the land edged red on the map since the statement dated the 13th April 2016 and at the present time Trinity College Cambridge have no intention of dedicating any more rights of way over the property.

PART F:
Statement of Truth
(all applicants must complete this Part)

WARNING: If you dishonestly enter information or make a statement that you know is, or might be, untrue or misleading, and intend by doing so to make a gain for yourself or another person, or to cause loss or the risk of loss to another person, you may commit the offence of fraud under section 1 of the Fraud Act 2006, the maximum penalty for which is 10 years' imprisonment or an unlimited fine, or both.

I BELIEVE THAT THE FACTS AND MATTERS CONTAINED IN THIS FORM ARE TRUE

Signature (of the person making the statement of truth):

Print full name:

Date: 18th May 2016

You should keep a copy of the completed form

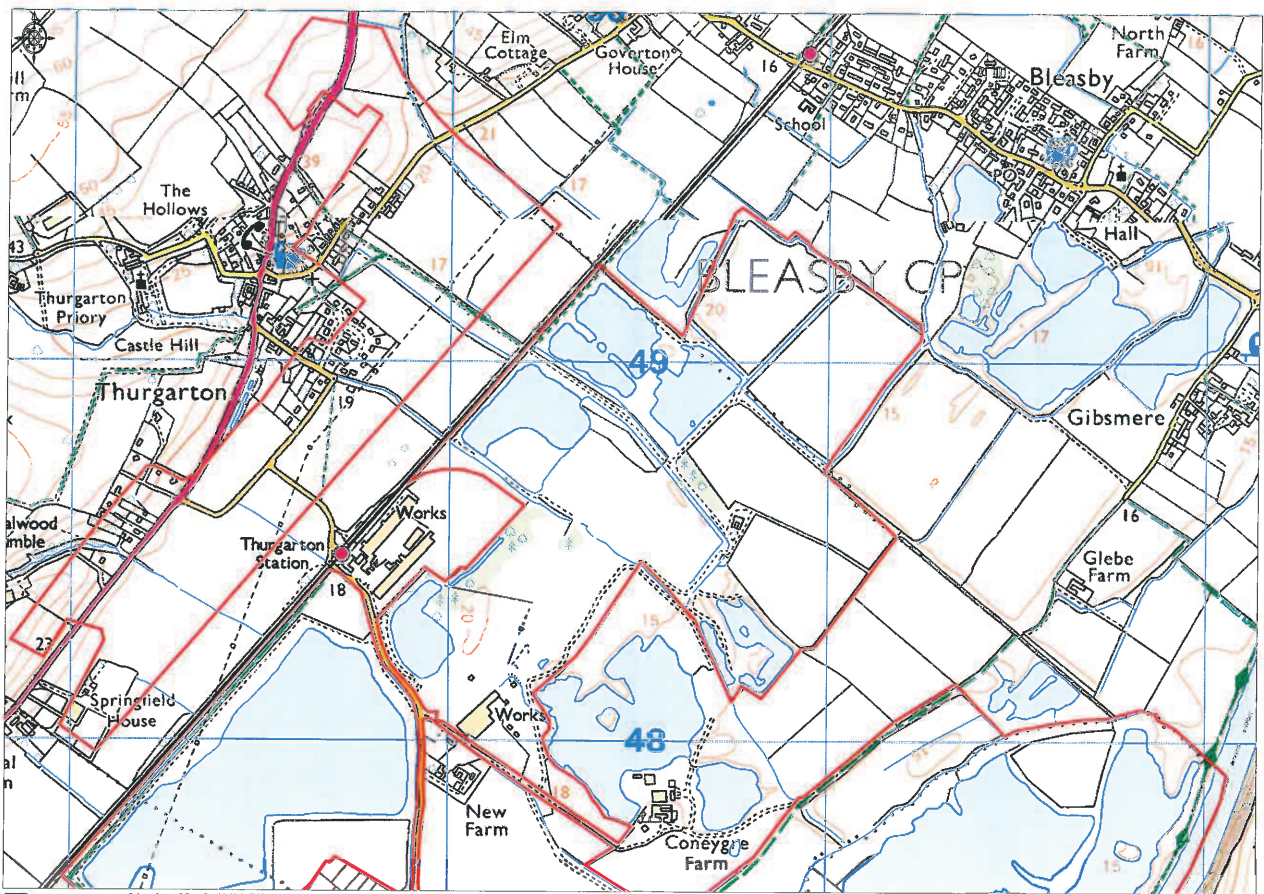
Data Protection Act 1998 - Fair Processing Notice

The purpose of this Fair Processing Notice is to inform you of the use that will be made of your personal data, as required by the Data Protection Act 1998.

The appropriate authority (see explanation of definition in above guidance notes) in England is the data controller in respect of any personal data that you provide when you complete this form.

The information that you provide will be used by the appropriate authority in its duties to process applications to deposit statements, maps and declarations under section 31(6) the Highways Act 1980 and statements under section 15A(1) of the Commons Act 2006. The information you provide will also be used by the appropriate authority in its duty to update the registers in which details of such deposits are recorded under the Dedicated Highways (Registers under Section 31A of the Highways Act 1980) (England) Regulations 2007 and the Commons (Registration of Town or Village Greens) and Dedicated Highways (Landowner Statements and Declarations) (England) Regulations 2013.

The appropriate authority is required by the legislation above to maintain a register which holds information provided in this form, which can be inspected online or in person by members of the public on request. It may also be required to release information, including personal data and commercial information, on request under the Environmental Information Regulations 2004 or the Freedom of Information Act 2000. However, the appropriate authority will not permit any unwarranted breach of confidentiality nor will they act in contravention of their obligations under the Data Protection Act 1998.

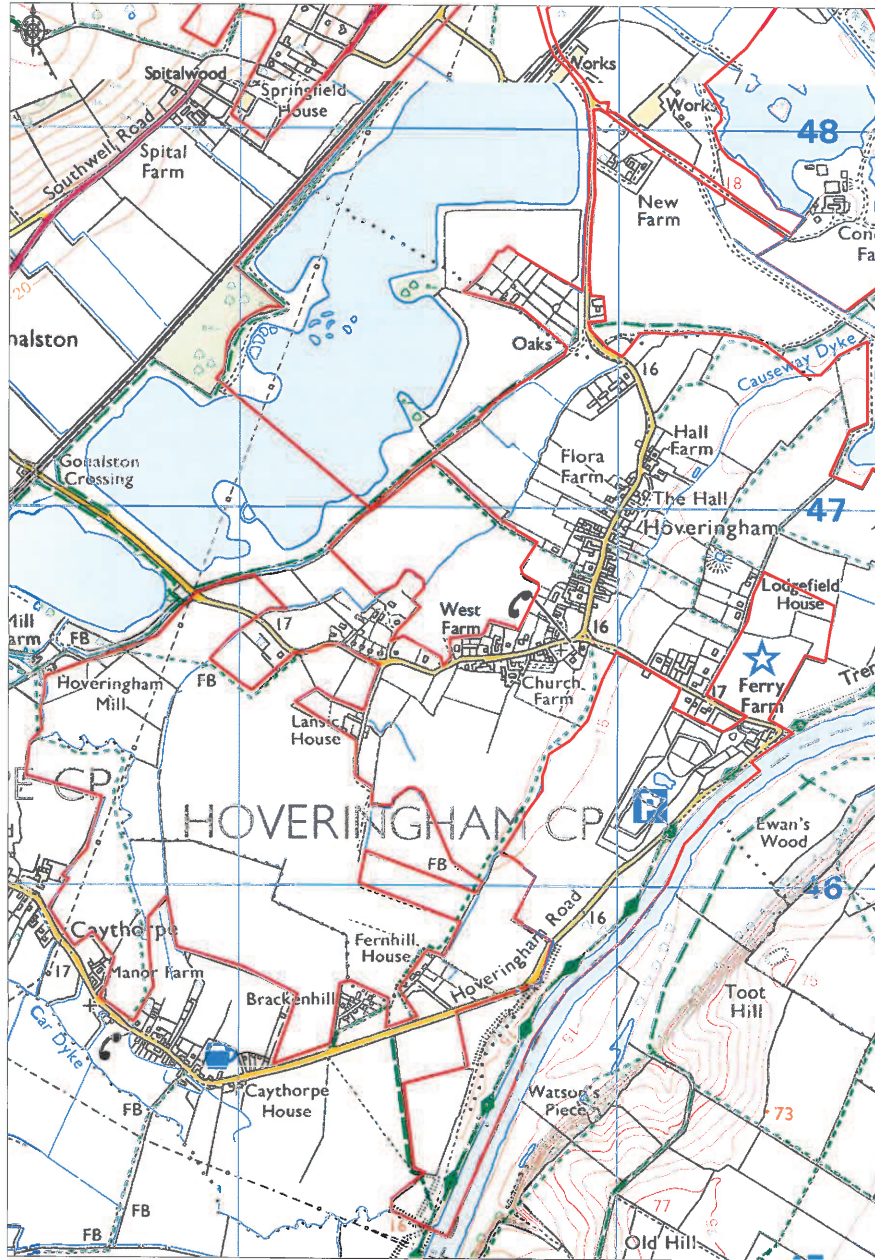


Promap

Ordnance Survey © Crown Copyright 2016. All rights reserved. Licence number 10002521. Printed Scale: 1:10000

This map was created with Promap

savills



Promap
© Crown Copyright 2016. All rights reserved.
 Licence number 100025181. Printed date: 11/2016

This map was created with Promap

