

Hickling
H.0026L
0115 977 4961
angus.trundle@nottscc.gov.uk
11 May 2012

Mr. T J Thomas
The Manor House
Main Street
Hickling
Nottinghamshire
LE14 3AQ

Dear Mr Thomas

**NOTTINGHAMSHIRE COUNTY COUNCIL: DEPOSIT OF STATEMENT PLAN
AND STATUTORY DECLARATION - SECTION 31(6) HIGHWAYS ACT 1980
PARISH: HICKLING
NAME OF LANDOWNER: MR T. J. THOMAS
NAME OF PROPERTY: LAND AROUND THE MANOR HOUSE, HICKLING.**

I wish to acknowledge the receipt of your deposited Statement, Plan and Statutory Declaration on 10 May 2012.

The information contained in the Declaration will be held by this Authority as validation for the contents of the Statement and Plan. It will be necessary for you or your successors to renew the Statutory Declaration every ten years.

Any changes to your land holding or the rights of way information in your initial Statement and Plan should be notified to the Countryside Access Section, and should also be identified with a new Statutory Declaration covering a modified Statement and Plan.

Yours sincerely

Angus Trundle
Definitive Map Officer

NOTTINGHAMSHIRE COUNTY COUNCIL
STATUTORY DECLARATION
SECTION 31 (6) OF THE HIGHWAYS ACT 1980

Timothy Barnes Thomas [Full Name] DO SOLEMNLY AND SINCERELY DECLARE as follows:

1. I am and have been since 19.05.2000 [day, month, year] the owner of the land known as No 4184 TITLE NO NT 311397 [farm name, field no. etc] more particularly delineated on the plan accompanying this declaration and thereon edged red.
2. On the 27th day of MARCH [month][year] I 2012 [full name] deposited with Nottinghamshire County Council, being the appropriate Council, a statement accompanied by a plan delineating my property by red edging which stated that
~~*[the ways shown coloured orange or marked with a —▲—▲—▲— on the said plan and on the plan accompanying this declaration are definitive or dedicated BYWAYS OPEN TO ALL TRAFFIC (B.O.A.T.s)]~~
~~*[the ways shown coloured blue or marked with a —▲▲▲▲— on the said plan and on the plan accompanying this declaration are definitive or dedicated RESTRICTED BYWAYS]~~
~~*[the ways shown coloured green or marked with a —+ + + +— on the said plan and on the plan accompanying this declaration are definitive or dedicated as BRIDLEWAYS]~~
~~*[the ways shown coloured purple or marked with a —- - - - on the said plan and on the plan accompanying this declaration are definitive or dedicated FOOTPATHS]~~
~~*[There are no definitive or dedicated Rights of Way over my property.]~~
3. With reference to 2 above, I Timothy Barnes Thomas [full name] confirm that there are no additional public ways over the land edged red on the Plan and in the Statement dated 24.03.12 [day, month, year] (other than those definitive routes and dedicated routes marked on the Plan accompanying this Declaration).

* Delete as appropriate.

AND I MAKE this solemn declaration of the 24th day of MARCH [month, year] conscientiously believing it to be true and by virtue of the Statutory Declarations Act 1835.

[Signature of landowner]

Declared at [address]

MANOR HOUSE FARM
HERADECK LANE
NETHER BROUGHTON, LEICESTERSHIRE LE14 3E2

Before me

J C PAGE JP

[Commissioner of Oaths or a Justice of the Peace or Solicitor]



Nottinghamshire
County Council

Scale 1:4000

Produced by: j baines

Date: 12/03/2012



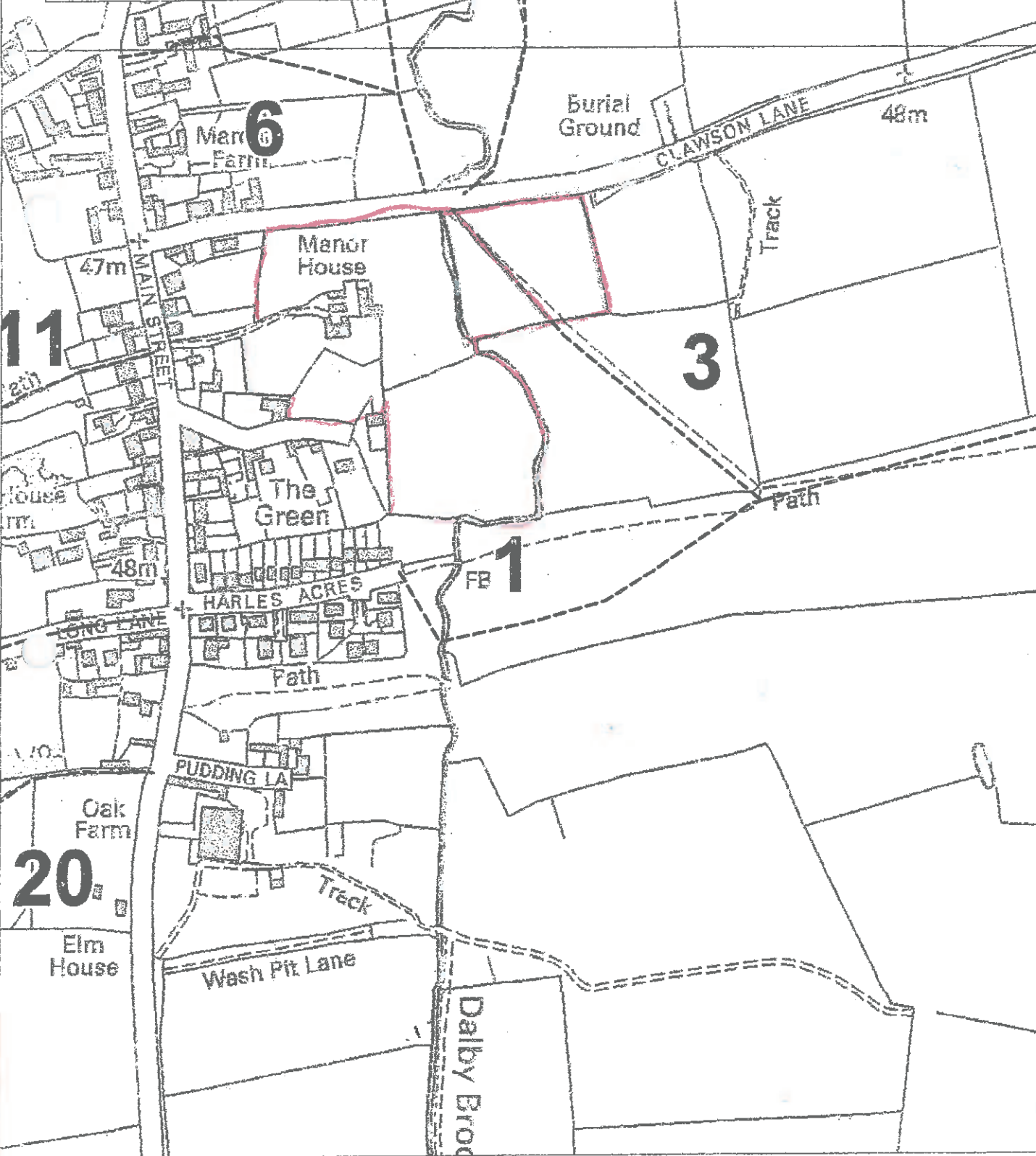
NOT DEFINITIVE

Queries about path alignment should be made to the Definitive Map Team on 0115 9773708.

Public Rights of Way:

- Foolpath
- +--- Bridleway
- >--- Byway Open to All Traffic
- RB --->--- Restricted Byway

This map is reproduced from Ordnance Survey materials with the permission of Ordnance Survey on behalf of the Controller of Her Majesty's Stationery Office. Crown copyrights. Unauthorised reproduction infringes Crown Copyright and may lead to prosecution or civil proceedings. (Nottinghamshire County Council) (100018713), 2012




NOTTINGHAMSHIRE COUNTY COUNCIL
DEPOSIT OF STATEMENT AND PLAN
SECTION 31 (6) OF THE HIGHWAYS ACT 1980

1. I am and have been since 19.05.2000 [day, month, year] the owner within the meaning of the above section, of the land known as NO 4154 2174 218 2174 218 [farm name, field no. etc] more particularly delineated on the attached plan accompanying this statement and thereon edged red.
2. The aforementioned land lies in the Parishes/ Communities of HICKLING and LONG CLAWSON.
3. The ways coloured orange or shown with a — — — — — line on the said plan appear on the Definitive Map as BYWAYS OPEN TO ALL TRAFFIC (B.O.A.T.s). *
4. The ways coloured by orange dashes on the said plan have been dedicated as BYWAYS OPEN TO ALL TRAFFIC (B.O.A.T.). *
5. The ways shown coloured blue or shown with a ~ ~ ~ ~ ~ on the said plan have been dedicated as RESTRICTED BYWAYS. *
6. The ways shown coloured by blue dashes on the said plan have been dedicated as RESTRICTED BYWAYS. *
7. The ways shown coloured green or shown with a + + + + + on the said plan appear on the Definitive Map as BRIDLEWAYS. *
8. The ways shown coloured by green dashes on the said plan have been dedicated as BRIDLEWAYS. *
9. The shown ways coloured purple or shown with a ----- on the said plan appear on the Definitive Map as FOOTPATHS. *
10. The ways coloured by purple dashes on the said plan have been dedicated as FOOTPATHS. *
11. No other ways over the land have been dedicated as highways.
12. The deposit shall comprise this statement and accompanying plan.

*Delete as appropriate.

Signed (landowner)




Name (of landowner) MR T. S THOMAS

Address THE MANOR HOUSE, MAIN ST, HICKLING, LEICS LE14 3AQ.

Date 24 MARCH 2012

Signed (Witness)



Name (of witness) SARAH CAROLINE PAGE

Address MANOR HOUSE FARM, HELADECK LANE
NETHER BROUGHTON, LEICS LE14 3E2.

Occupation

JUSTICE OF THE PEACE



Nottinghamshire
County Council

Scale 1:4000

Produced by: j baines

Date: 12/03/2012



NOT DEFINITIVE

Queries about path alignment should be made to the Definitive Map Team on 0115 9773708.
Public Rights of Way:

- Footpath
- +++++ Bridleway
- ^ ^ ^ Byway Open to All Traffic
- RB v v v Restricted Byway

This map is reproduced from Ordnance Survey materials with the permission of Ordnance Survey on behalf of the Controller of Her Majesty's Stationery Office. Crown copyrights. Unauthorised reproduction infringes Crown Copyright and may lead to prosecution or civil proceedings. (Nottinghamshire County Council) (100019713), 2012

