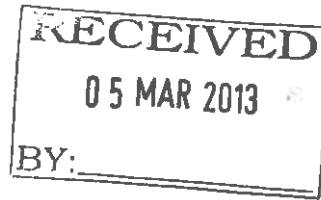


Headon.





OGLE & SONS
Headon Manor Farm
Headon
Retford
DN22 0RQ



Tel: 01777 248989
Fax: 01777 248982

With Compliments

NOTTINGHAMSHIRE COUNTY COUNCIL
DEPOSIT OF STATEMENT AND PLAN
SECTION 31 (6) OF THE HIGHWAYS ACT 1980

1. I am and have been since 21ST NOV 2006 (day, month, year) the owner within the meaning of the above section, of the land known as HAZLEWOOD LANE (farm name, field no. etc) more particularly delineated on the attached plan accompanying this statement and thereon edged red.
2. The aforementioned land lies in the Parishes/ Communities of HEADON and
3. The ways coloured orange/ shown with a  line on the said plan appear on the Definitive Map as BYWAYS OPEN TO ALL TRAFFIC (B.O.A.T.s). *
4. The ways coloured by orange dashes on the said plan have been dedicated as BYWAYS OPEN TO ALL TRAFFIC (B.O.A.T.). *
5. The ways shown coloured blue/  on the said plan have been dedicated as RESTRICTED BYWAYS. *
6. The ways shown coloured by blue dashes on the said plan have been dedicated as RESTRICTED BYWAYS. *
7. The ways shown coloured green/  on the said plan appear on the Definitive Map as BRIDLEWAYS. *
8. The ways shown coloured by green dashes on the said plan have been dedicated as BRIDLEWAYS. *
9. The shown ways coloured purple/  on the said plan appear on the Definitive Map as FOOTPATHS. *
10. The ways coloured by purple dashes on the said plan have been dedicated as FOOTPATHS. *
11. No other ways over the land have been dedicated as highways.
12. The deposit shall comprise this statement and accompanying plan.

*Delete as appropriate.

Signed (landowner)

Name (of landowner) DAVID ALBERT OELE
 Address THE HOLDINGS
GREENSPOTS LANE
HEADON
RATFORD, NOTTS. DN22 0RQ

Signed (Witness)

Name (of witness) VALERIE CHRISTINE WAUENPORT
 Address SHARMON WALNUT CLOSE
WESTON NEWARK NOTTS NG23 6SS
 Occupation SECRETARY.

Signature (Witness)



NOTTINGHAMSHIRE COUNTY COUNCIL

STATUTORY DECLARATION

SECTION 31 (6) OF THE HIGHWAYS ACT 1980

I DAVID ALBERT OCLIF [Full Name] DO SOLEMNLY AND SINCERELY DECLARE as follows:

1. I am and have been since 21ST NOV 2006 [day, month, year] the owner of the land known as HAZEL WOOD LANE [farm name, field no. etc] more particularly delineated on the plan accompanying this declaration and thereon edged red.
2. On the 26 day of FEBRUARY [month][year] I 2013 [full name] deposited with Nottinghamshire County Council, being the appropriate Council, a statement accompanied by a plan delineating my property by red edging which stated that "[the ways shown coloured orange/ X-X-X on the said plan and on the plan accompanying this declaration are definitive or dedicated BYWAYS OPEN TO ALL TRAFFIC (B.O.A.T.s)] "[the ways shown coloured blue/ ^--^--^ on the said plan and on the plan accompanying this declaration are definitive or dedicated RESTRICTED BYWAYS] "[the ways shown coloured green/ ||||| on the said plan and on the plan accompanying this declaration are definitive or dedicated as BRIDLEWAYS] "[the ways shown coloured purple/ ----- on the said plan and on the plan accompanying this declaration are definitive or dedicated FOOTPATHS] "[There are no definitive or dedicated Rights of Way over my property.]
3. With reference to 2 above, I DAVID ALBERT OCLIF [full name] confirm that there are no additional public ways over the land edged red on the Plan and in the Statement dated [day, month, year] (other than those definitive routes and dedicated routes marked on the Plan accompanying this Declaration).

* Delete as appropriate.

AND I MAKE this solemn declaration of the 26 day of FEBRUARY 2013 [month, year] conscientiously believing it to be true and by virtue of the Statutory Declarations Act 1835.

[Signature of landowner]

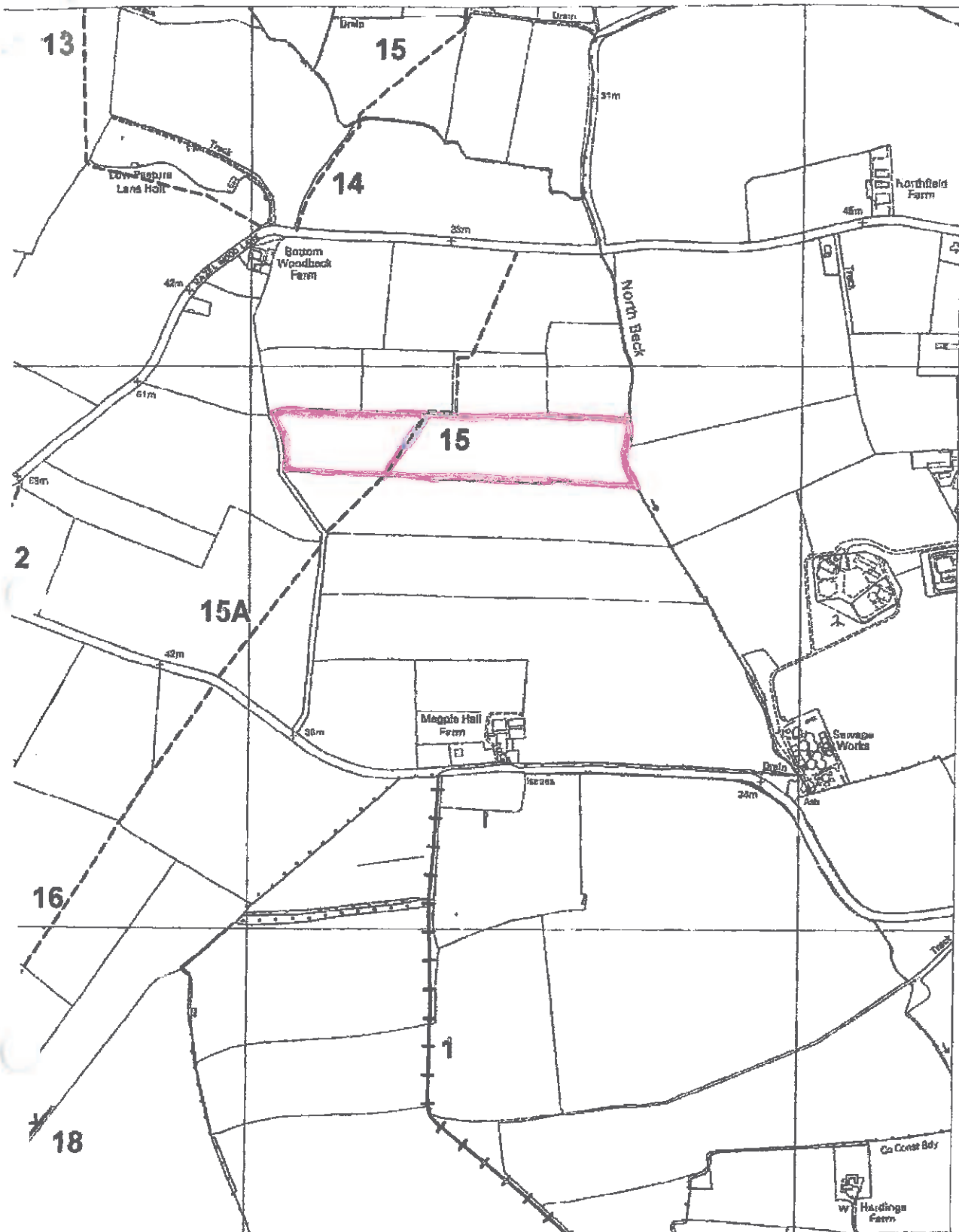
Declared at [address]

Retford, Notts


Before

[Commissioner of Oaths or a Justice of the Peace or Solicitor]

M. E. BROWNE



PLAN No 2
HEADON CUM UPTON



Nottinghamshire County Council

Scale 1:10000
 Produced by: I Summers
 Date: 17/12/2007

This map is reproduced from Ordnance Survey material with the permission of Ordnance Survey on behalf of the Controller of Her Majesty's Stationary Office. Crown Copyright. Unauthorised reproduction infringes Crown Copyright and may lead to prosecution or civil proceedings. (Nottinghamshire County Council (100018713), 2007)

NOT DEFINITIVE
 Queries about path alignment should be made to the Definitive Map Team on 0115 8773708.

Public Rights of Way:

- Footpath
- +--- Bridleway
- +---+ Byway Open to All Traffic
- RUPP ---+--- Road Used as Public Path
- RB ---+--- Restricted Byway

M. E. BROWNE

Handwritten note: This is the plan referred to in the Statutory Declaration of David Albert Ogle in the Statutory Declaration of 26/12/12

