

-
EPE.TH/JM4
Dr T Hart
(0115) 977 4395
(0115) 977 2414
tim.hart@nottscc.gov.uk
20 May 2003

Upper Witham IDB
39 St Catherines
Lincoln
LN5 8LU

Dear Sirs

**NOTTINGHAMSHIRE COUNTY COUNCIL
DEPOSIT OF STATEMENT AND PLAN AND STATUTORY DECLARATION -
SECTION 31(6) OF THE HIGHWAYS ACT 1980
PARISH: HARBY/THORNEY
NAME OF LANDOWNER: UPPER WITHAM INTERNAL DRAINAGE BOARD
NAME OF PROPERTY: LAND AT HARBY/THORNEY, NOTTINGHAMSHIRE**

I wish to acknowledge the receipt of your deposited Statement and Plan and Statutory Declaration on 2nd May 2003

The information contained in the Declaration will be held by this Authority as validation for the contents of the Statement and Plan. It will be necessary for you or your successors to renew the Statutory Declaration every ten years, commencing from the date of the initial Statutory Declaration.

Any changes to your land holding or to the rights of way information in your initial Statement and Plan should be notified to the Rights of Way section, and should also be identified within a new Statutory Declaration covering a modified Statement and Plan.

Yours faithfully


Tim Hart
Senior Definitive Map Officer

UPPER WITHAM INTERNAL DRAINAGE BOARD

39 ST. CATHERINES
LINCOLN LN5 8LU

M.J. TOMLINSON, M.A.A.T.
CLERK & FINANCE OFFICER

D. VAN DEN BOS, B.Sc., C.Eng., M.I.C.E.
ENGINEER

Telephone (01522) 525528
Fax No. (01522) 567008

OUR REF 96f03

YOUR REF PTC/JR/SF12/43

1st May, 2003

Countryside Manager,
Nottinghamshire County Council
Trent Bridge House,
Fox Road,
West Bridgeford
Nottingham
NG2 6BJ

Dear Sir or Madam,



Section 31(6) Highways Act 1980

I refer to previous correspondence in respect of deposited Maps and Statement.

I now enclose Statutory Declaration confirming that no additional ways have been dedicated by the Board across the land shown on these maps.

Yours faithfully,

[Redacted signature]

Clerk/Finance Officer.

Enc.

UPPER WITHAM INTERNAL DRAINAGE BOARD

STATUTORY DECLARATION

I. MICHAEL JONATHAN TOMLINSON, being the Clerk/Finance Officer to the Upper Witham Internal Drainage Board, 39, St. Catherines, Lincoln, LN5 8LU do solemnly and sincerely declare as follows:-

- 1) On the 31st day of March 1993, the Board's Engineer, Mr. David van den Bos deposited Maps of land in the parishes of Harby and Thorney in the County of Nottinghamshire with the Nottinghamshire County Council at Trent Bridge House, Fox Road, West Bridgford, Nottingham, NGH2 6BJ together with a Statement indicating those highways then dedicated to the public.
- 2) Since the Maps and Statement were deposited, no ways additional to those shown on such Maps and described in such statement for use of the public as highways have been dedicated by the Upper Witham Internal Drainage Board.

I make this solemn declaration conscientiously believing the same to be true and by virtue of the Statutory Declarations Act of 1835.

Declared by Michael Jonathan Tomlinson

at 39 St. Catherines
[Redacted]

on this 30th day of April, 2003.

before me

J. Epton,
Solicitor/Commissioner for Oaths.
2 Bank Street, Lincoln, LN2 1DR.

[Redacted]

(W. J. EPTON)
(WILLIAM JOHN EPTON)

The above declaration is made in accordance with Section 31(6) of the Highways Act 1980.

Note:- The term "Highway" refers to all those ways over which the public have a right to pass and repass including footpaths, bridleways, roads used as public paths, byways open to traffic and all other vehicular roads.

220 e 97
PTC.JR/SF12/43
Jack Reid
(0115) 977 2408
(0115) 977 2414
30 May 1997

Upper Witham Internal Drainage Board
39 St Catherines
LINCOLN
LN5 8LU

F.a.o. D Van Den Bos


1st Class

Dear Sir

SECTION 31 (6) HIGHWAYS ACT 1980

Nottinghamshire County Council hereby acknowledge receipt of your Statutory Declaration relating to land in the Parishes of Harby and Thorney. This document will now be placed with your previously deposited plans.

Yours faithfully

A yellow rectangular box redacting the signature of the Group Manager.

for Group Manager (Countryside)

22791

UPPER WITHAM INTERNAL DRAINAGE BOARD

M.J. TOMLINSON, M.A.A.T.
CLERK & FINANCE OFFICER

**39 ST. CATHERINES
LINCOLN LN5 8LU**

Telephone (01522) 525528 & 522851
Fax No. (01522) 567008

D. VAN DEN BOS, B.Sc., C. Eng., M.I.C.E.
ENGINEER

OUR REF 220e97

YOUR REF P.CEL.LB16

27th May, 1997.

Group Manager (Countryside),
Planning and Economic Development,
Nottinghamshire County Council,
Trent Bridge House,
Fox Road,
West Bridgford,
Nottingham.
NG2 6BJ.



SEE,
THORNEY FILE.

Dear Sir,

Section 31 (6) Highways Act 1980

I refer to my letter dated 31st March, 1993 depositing Maps and Statement.

I now enclose a Statutory Declaration confirming that no additional ways have been dedicated by the Board across their land shown on these maps.

Yours faithfully,

Engineer,

[Redacted signature area]

UPPER WITHAM INTERNAL DRAINAGE BOARD

STATUTORY DECLARATION

I, David van den Bos, being the Engineer to the Upper Witham Internal Drainage Board, 39 St. Catherines, Lincoln, LN5 8LU do solemnly and sincerely declare as follows:-

- 1) On the 31st day of March 1993, I deposited Maps of land in the Parishes of Harby and Thorney in the County of Nottinghamshire with the Nottinghamshire County Council at Trent Bridge House, Fox Road, West Bridgford, Nottingham, NG2 6BJ, together with a Statement confirming that there were no highways then dedicated to the public.
- 2) Since the Maps and Statement were deposited, no ways for use of the public as highways have been dedicated by the Upper Witham Internal Drainage Board.

I make this solemn declaration conscientiously believing the same to be true and by virtue of the Statutory Declarations Act of 1835.

Declared by David van den Bos at

this *twentythird* day of *May* 1997,

before me,

Law
MISS C. M. A. WHEELER Solicitor/Commissioner for Oaths.
SOLICITOR
ANDREW & CO.
ST. SWITHINS SQUARE
LINCOLN

The above declaration is made in accordance with Section 31(6) of the Highways Act 1980.

Note:- The term "Highway" refers to all those ways over which the public have a right to pass and repass including footpaths, bridleways, roads used as public paths, byways open to traffic and all other vehicular roads.

V471 202
UPPER WITHAM INTERNAL DRAINAGE BOARD

M. J. TOMLINSON, M.A.A.T.
CLERK & FINANCE OFFICER

39 ST. CATHERINES
LINCOLN LN5 8LU

D. VAN DEN BOS, B.Sc., C. Eng., M.I.C.E.
ENGINEER

Telephone: (0522) 525528 & 522851
Fax No. (0522) 567008



OUR REF

163e93

YOUR REF

31st March, 1993.

Director of Planning and Economic Development,
Nottinghamshire County Council,
Trent Bridge House,
Fox Road,
West Bridgford,
Nottingham.
NG2 6BJ.

Dear Sir,

Section 31(6) Highways Act 1980.
Deposit of Maps.

I enclose herewith maps indicating land owned by the Board edged red.

I have also indicated land believed to have been acquired by the Board, although the Board cannot show title.

I also enclose a statement to accompany the deposit of these maps.

Yours faithfully,



Engineer.



UPPER WITHAM INTERNAL DRAINAGE BOARD


To: Director of Planning and Economic Development,
Nottinghamshire County Council,
Trent Bridge House,
Fox Road,
West Bridgford,
Nottingham.
NG2 6BJ.

STATEMENT TO ACCOMPANY A DEPOSIT OF MAPS UNDER
SECTION 31(6) HIGHWAYS ACT 1980

I admit that the undermentioned ways, shown on the accompanying maps deposited by me with the Nottinghamshire County Council on the 31st day of March, 1993 and coloured green have been dedicated as highways.

Description of Highways (with termini)

NONE



Signed

(D. van den Bos, Engineer
on behalf of Upper Witham Internal Drainage Board.

Dated 31st day of March, 1993.

UPPER WITHAM INTERNAL DRAINAGE BOARD

HIGHWAYS ACT 1980 SECTION 31(6)

KEY



LAND OWNED BY UPPER WITHAM I.D.B.



LAND CLAIMED BY UPPER WITHAM I.D.B.



PUBLIC FOOTPATH



PUBLIC BRIDLEWAY

MARCH 1993.

SCALE 1:2500

UPPER WITHAM INTERNAL DRAINAGE BOARD

NOT ENTERED.
UNABLE TO
LOCATE

OLD RAILWAY

THORNEY

HARBY

WISLEY

2900

9553
4.504ha
11-13

9022
10.111ha
24-99

1150
.397ha
-98

8346
.364ha
-90

8645
.158ha
-39

17727
.150ha
-37

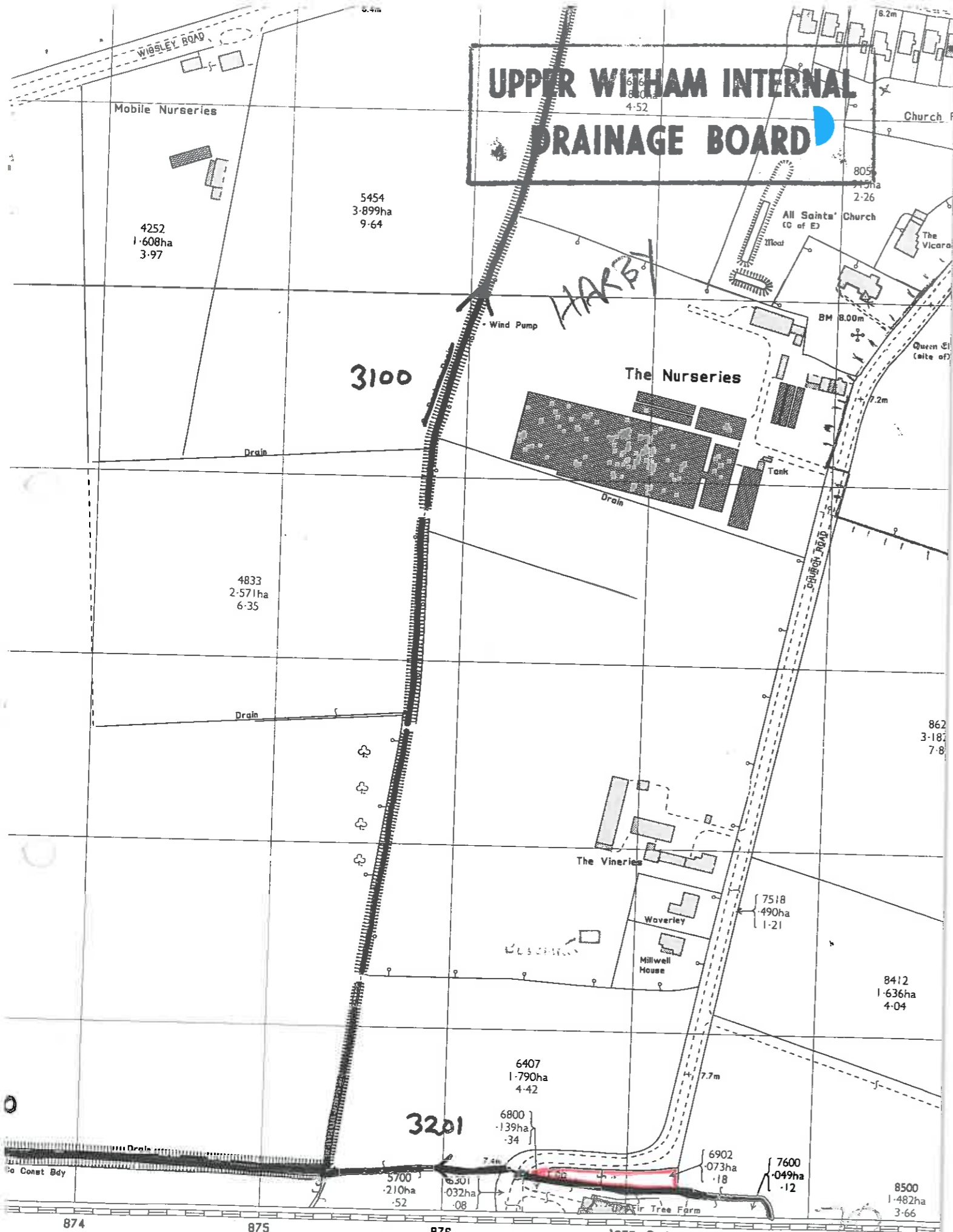
7724
.154ha
-38

6441
1.102ha
2-72

6626
5.436ha
13-43

Reproduced from the Ordnance Survey Map with the
sanction of the Controller of H. M. Stationery Office
by The Upper Witham Internal Drainage Board, 39, 25
Lincoln Green Copyright Reserved

UPPER WITHAM INTERNAL DRAINAGE BOARD



N No 6 (SKELLINGTHORPE) ED
KESWICK DISTRICT
No 31 WARD
GRANTHAM CO CONST

Reproduced from the Ordnance Survey Map with the sanction of the Controller of H. M. Stationery Office by The Upper Witham Internal Drainage Board, 39, St. Catharines, Lincoln Crown Copyright Reserved.

12 Hectares
One grid square on this plan represents one hectare

Made and published by the Director
ADEAC

163 & 93
P.CEL/LB16
Mrs C E Langham
774394
20 April 1993

Mr D Van Den Sos
Upper Witham Internal
Drainage Board
3a St Catherines
LINCOLN
LN5 8LU

2nd Class

Dear Sir

SECTION 31(6) HIGHWAY ACT 1980

I hereby acknowledge receipt of your deposited plans dated 21 March 1993. These have been checked against the Definitive Map and no recorded rights are shown.

Yours faithfully

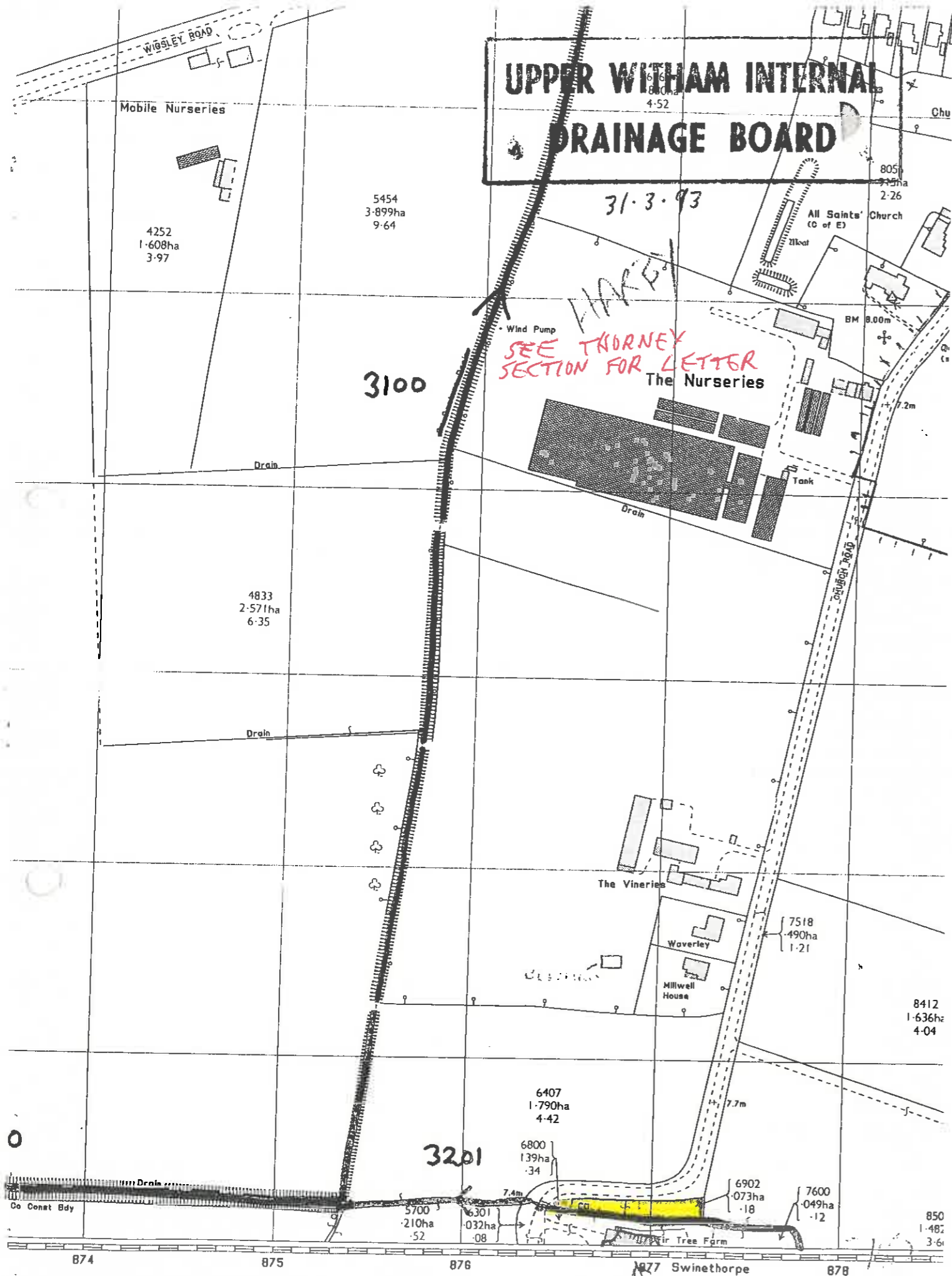

for Group Manager (Countryside)

UPPER WITHAM INTERNAL DRAINAGE BOARD

31-3-93
 WARE
 SEE THORNEY SECTION FOR LETTER
 The Nurseries

3100

3201



EN No 6 (SKELLINGTHORPE) ED
 reproduced from the Ordnance Survey Map with the
 sanction of the Controller of H. M. Stationery Office
 by The Upper Witham Internal Drainage Board, 39,
 St. Catherine's, Lincoln Crown Copyright Reserved.

No 31 WARD
 GRANTHAM CO CONST

877 Swinethorpe

5136
1-671ha
11-54

7136
1-150ha
2-84

0038
4-496ha
11-11

UPPER WITHAM INTERNAL DRAINAGE BOARD

7133
1-621ha
4-01

7633
1-78ha
44

7030
283ha
70

Filling Station

Tom Otter's Bridge

Saxilb, Moor

2800

7414
786ha
1-94

Pipe Line

5900
984ha
2-43
5900
3-519ha
8-70

7400
1-409ha
3-48
7400
3-973ha
9-82

0001
5-145ha
12-71
0001
9-28ha
2-29

0001
279ha
69

1600
4-277ha
10-57

NOTTS

LINCS

2800

9288
515ha
1-27

1600
5-72ha
1-41

0067
398ha
98

0668
308ha
76

0067
1-247ha
3-08

Gibbet Wood

7760
11-262ha
27-83

8657
1-415ha
3-50

0054
0-20ha
05

0054
4-79ha
1-18

0153
0-12ha
03

Pump House
BM 8.48m

OX PASTURE PUMPING STATION

1659
1-46ha
36

0148
0-77ha
19

2900

1537
6-789ha
16-78

Reproduced from the Ordnance Survey Map with the sanction of the Controller of H. M. Stationery Office by the Upper Witham Internal Drainage Board, 39, St. Catherine's, Lincoln. Crown Copyright Reserved