


from Ordnance Survey  
ata.  
ificant survey information  
y basic-scale digital data,  
to Landplan Dec 2001 - Mar 2002.  
03.  
le or in part is prohibited without  
mission of Ordnance Survey.  
aries revised to Nov 2001 - Jan 2002.  
s information:



Scale 1:10000

Contours are at 5 metre intervals.  
Heights are given in metres above sea level.  
The representation of a road path is no evidence of a right of way.  
The alignment of tunnels is shown by a dashed line.  
A Landplan symbol is placed at the end of a road from Ordnance Survey Superplan.  
Ordnance Survey, the OS logo and Superplan are registered trademarks of Ordnance Survey, the national mapping agency for Great Britain.  
Plot centre coordinates: 483000, 520000  
Supplied by: National Map Grid  
Plot serial number: 0000480

-  
PSP.TH/1477M/40I.IY.14  
(0115) 977 4395  
tim.hart@nottscc.gov.uk  
30 September 2009

Mr C Nott  
Lamb Close House  
EASTWOOD  
Notts.  
NG16 3QX

1st Class

Dear Sir


**NOTTINGHAMSHIRE COUNTY COUNCIL  
DEPOSIT OF STATEMENT AND PLAN AND STATUTORY DECLARATION -  
SECTION 31(6) OF THE HIGHWAYS ACT 1980  
PARISH: GREASLEY / SELSTON  
NAME OF LANDOWNER: CHARLES CAREW NOTT  
NAME OF PROPERTY: GREASLEY ESTATE**

I wish to acknowledge the receipt of your deposited Statement and Plan ~~and Statutory Declaration~~ on 28<sup>th</sup> September 2009.

The information contained ~~in the Declaration~~ will be held by this Authority as validation for the contents of the Statement and Plan. It will be necessary for you or your successors to renew the Statutory Declaration every ten years, commencing from the date of the initial Statutory Declaration.

Any changes to your land holding or to the rights of way information in your initial Statement and Plan should be notified to the Rights of Way section, and should also be identified within a new Statutory Declaration covering a modified Statement and Plan.

Yours faithfully



Tim Hart  
Senior Definitive Map Officer


**DEPOSIT OF STATEMENT and MAP**

**SECTION 31(6) OF THE HIGHWAYS ACT 1980**

To Broxtowe Borough Council

- 1 I am and have been since 1<sup>st</sup> April 1995 the owner within the meaning of the above section of land known as Greasley Estate, including High Park Wood, more particularly delineated on the map accompanying this statement and thereon edged red.
- 2 The aforementioned land lies in the Parish of Greasley.
- 3 The ways coloured green on the said map have been dedicated as bridleways.
- 4 The ways coloured blue on the said map have been dedicated as footpaths.
- 5 No other ways over the land have been dedicated as highways.
- 6 The deposit shall comprise this statement and accompanying map.

Signed



Name

Charles Carew Nott

Address


1/2 LAMB CLOSE HOUSE

Date

EASTWOOD NOTTS NG16 9QX  
16/9/09.

Witnessed by:

Signed



Name

SALLY ANN WOOD

Address

Hall Farm Cuthrope Chesterfield

Occupation

Farm Secretary

RECEIVED

28 SEP 2009

01813

COMMUNITIES DEPT.