

-
PSP.TH/1477M/RH21
(0115) 977 4395
tim.hart@nottscc.gov.uk
10 February 2010

Mr A. Vickers
5 Curzon Street
Gotham
Notts
NG11 0HQ

1st Class

Dear Sir


**NOTTINGHAMSHIRE COUNTY COUNCIL
DEPOSIT OF STATEMENT AND PLAN AND STATUTORY DECLARATION-
SECTION 31(6) OF THE HIGHWAYS ACT 1980
PARISH: GOTHAM
NAME OF LANDOWNER: GOTHAM MEMORIAL HALL AND RECREATION
GROUND TRUST
NAME OF PROPERTY: GOTHAM RECREATION GROUND**

I wish to acknowledge the receipt of your deposited Statement and Plan and Statutory Declaration on 4th February 2010.

The information contained in the Declaration will be held by this Authority as validation for the contents of the Statement and Plan. It will be necessary for you or your successors to renew the Statutory Declaration every ten years, commencing from the date of the initial Statutory Declaration.

Any changes to your land holding or to the rights of way information in your initial Statement and Plan should be notified to the Rights of Way section, and should also be identified within a new Statutory Declaration covering a modified Statement and Plan.

Yours faithfully



Tim Hart
Senior Definitive Map Officer

Gotham Memorial Hall and Recreation Ground Trust



5 Curzon Street
Gotham
Nottingham
NG11 0HQ
H0115 9830738
W 0115 9156128
avickers@ntlworld.com
2/2/10



Rights of Way Section
Nottinghamshire County Council
Trent Bridge House
Radcliffe Road
Nottingham
NG2 6BJ

GOTHAM MEMORIAL HALL AND RECREATION GROUND TRUST
Sec 31 (6) HIGHWAYS ACT 1980.

Dear Sir/Madam,

In my capacity as chairman of the trustees of the above facility I respectfully apply for the trust land to be free of applications of adoption of public rights of way under the above legislation.

The trust has been in existence since 1921 as a memorial to the dead of the village in World War one. Although the trusts land is open to the public it is by express invitation of the trustees. The trust seeks to ensure that no person may claim a public right of way over the land. I enclose forms "Statutory Declaration" and "Deposit of Statement and Plan" together with marked plans of the trusts property. I trust that these documents are sufficient to achieve our aim, but please do not hesitate to contact me should you require further information.

Yours Sincerely



Andrew Vickers. Chairman






We would like to thank the following for supporting our refurbishment project:



NOTTINGHAMSHIRE COUNTY COUNCIL

DEPOSIT OF STATEMENT AND PLAN

SECTION 31 (6) OF THE HIGHWAYS ACT 1980

- the trust one*
1. I am and have been since *3/9/1921* [day, month, year] the owner within the meaning of the above section, of the land known as *Gotham Recreation Ground* [farm name, field no. etc] more particularly delineated *red* on the attached plan accompanying this statement and thereon edged red.
 2. The aforementioned land lies in the Parishes/ Communities of *Gotham* and
 3. The ways coloured orange/ shown with a  line on the said plan appear on the Definitive Map as BYWAYS OPEN TO ALL TRAFFIC (B.O.A.T.s). *
 4. The ways coloured by orange dashes on the said plan have been dedicated as BYWAYS OPEN TO ALL TRAFFIC (B.O.A.T.). *
 5. The ways shown coloured blue/  on the said plan have been dedicated as RESTRICTED BYWAYS. *
 6. The ways shown coloured by blue dashes on the said plan have been dedicated as RESTRICTED BYWAYS. *
 7. The ways shown coloured by brown dashes/  on the said plan appear on the Definitive Map as ROADS USED AS PUBLIC PATHS (R.U.P.P.s). *
 8. The ways shown coloured green/  on the said plan appear on the Definitive Map as BRIDLEWAYS. *
 9. The ways shown coloured by green dashes on the said plan have been dedicated as BRIDLEWAYS. *
 10. The shown ways coloured purple/  on the said plan appear on the Definitive Map as FOOTPATHS. *
 11. The ways coloured by purple dashes on the said plan have been dedicated as FOOTPATHS. *
 12. No other ways over the land have been dedicated as highways.
 13. The deposit shall comprise this statement and accompanying plan.

*Delete as appropriate

Signed (landowner) 

Name (of landowner) *A VICKERS chairman of trustees*

Address *5 Carzon St, Gotham Nottingham NG11 0HQ*

Date *2.2.10*

Signed (Witness) 

Name (of witness) *MR S HALLAM*

Address *20, NOTTINGHAM MAGISTRATES COURT, CANAL STREET NOTTINGHAM,*

Occupation *JUSTICE OF PEACE,*



Nottinghamshire
County Council

Scale 1:2500

Produced by: j baines

Date: 07/12/2009



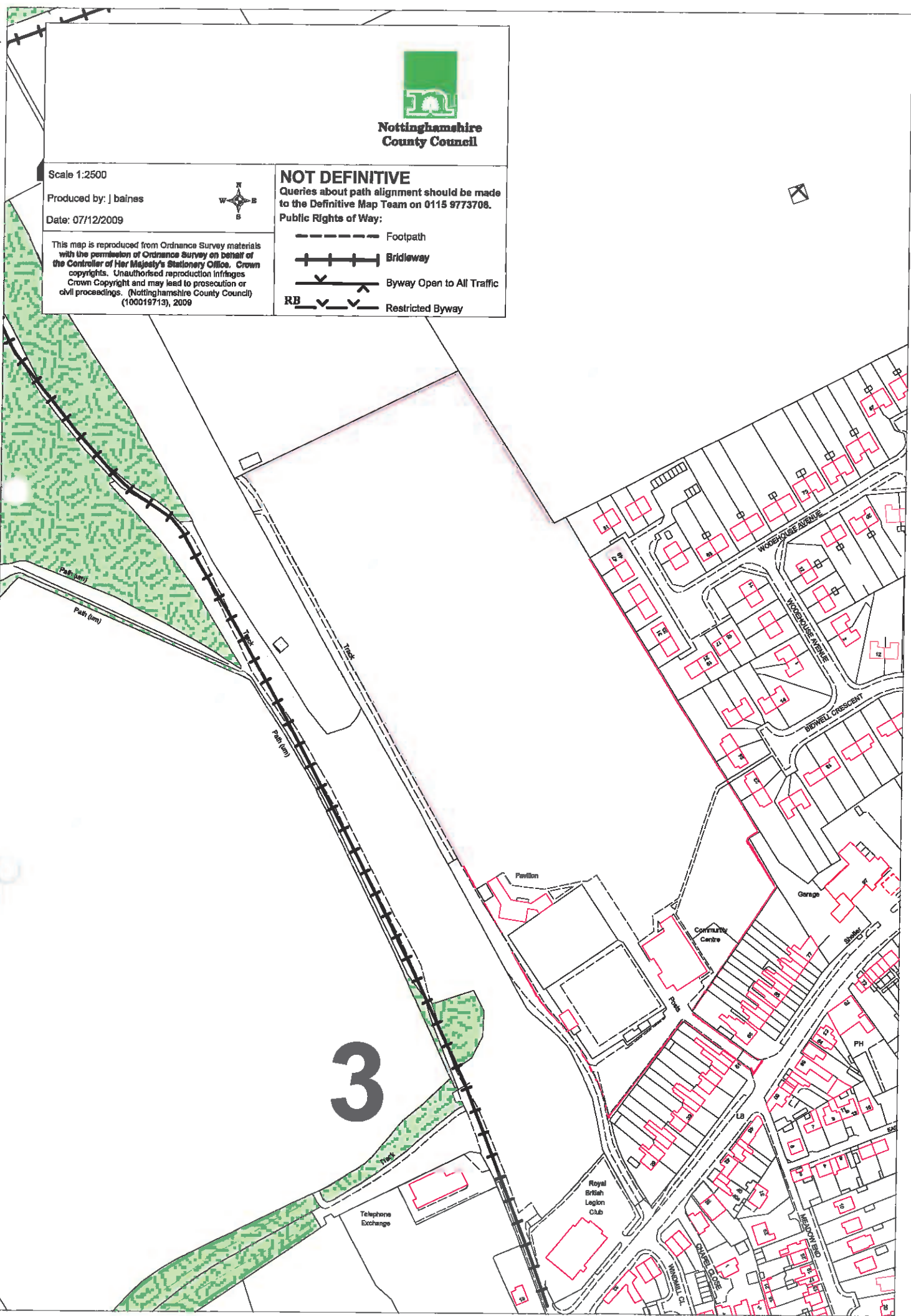
NOT DEFINITIVE

Queries about path alignment should be made to the Definitive Map Team on 0115 9773708.

Public Rights of Way:

- Footpath
- Bridleway
- Byway Open to All Traffic
- Restricted Byway

This map is reproduced from Ordnance Survey materials with the permission of Ordnance Survey on behalf of the Controller of Her Majesty's Stationery Office. Crown copyrights. Unauthorised reproduction infringes Crown Copyright and may lead to prosecution or civil proceedings. (Nottinghamshire County Council) (100019713), 2009



3

NOTTINGHAMSHIRE COUNTY COUNCIL

STATUTORY DECLARATION

SECTION 31 (6) OF THE HIGHWAYS ACT 1980

I Andrew John Vickers [Full Name] DO SOLEMNLY AND SINCERELY DECLARE as follows:

1. ~~I am and have been since~~ The trust one ~~3/9/1921~~ [day, month, year] the owner of the land known as Gotham Recreation Ground [farm name, field no. etc] more particularly delineated on the plan accompanying this declaration and thereon edged red.

2. On the day of [month][year] I [full name] deposited with Nottinghamshire County Council, being the appropriate Council, a statement accompanied by a plan delineating my property by red edging which stated that ~~*[the ways shown coloured orange/ — ^ — ^ — on the said plan and on the plan accompanying this declaration are definitive or dedicated BYWAYS OPEN TO ALL TRAFFIC (B.O.A.T.s)]~~ ~~*[the ways shown coloured blue/ — v — v — v — on the said plan and on the plan accompanying this declaration are definitive or dedicated RESTRICTED BYWAYS]~~ ~~*[the ways shown by brown dashes/ — + — + — + — + — on the said plan and on the plan accompanying this declaration are definitive ROADS USED AS PUBLIC PATHS (R.U.P.P.s)]~~ ~~*[the ways shown coloured green/ — + — + — + — + — on the said plan and on the plan accompanying this declaration are definitive or dedicated as BRIDLEWAYS]~~ ~~*[the ways shown coloured purple/ - - - - - on the said plan and on the plan accompanying this declaration are definitive or dedicated FOOTPATHS]~~ ~~*[There are no definitive or dedicated Rights of Way over my property.]~~

3. With reference to 2 above, I Andrew John Vickers [full name] confirm that there are no additional public ways over the land edged red on the Plan and in the Statement dated [day, month, year] (other than those definitive routes and dedicated routes marked on the Plan accompanying this Declaration).

* Delete as appropriate.

AND I MAKE this solemn declaration of the 2nd day of February 2010 [month, year] conscientiously believing it to be true and by virtue of the Statutory Declarations Act 1835.

[Redacted Signature] A VICKERS Chairman of trustees
[Signature of landowner]

Declared at [address] 5 curzon st, Gotham, Nottingham NG10 1HQ

Before me [Redacted Signature]

[Commissioner of Oaths or a Justice of the Peace or Solicitor]

