

John Hammond & Co.

Farmers

Definitive Map Review
Trent Bridge House
Fox Road
West Bridgford,
Nottingham
NG2 6BJ

*F7
Statement +
Declaration 11/2/00

Statement 11/6/10

Maps Vary.*

Morton Manor
Morton
Southwell
Notts. NG25 0UR
Tel: 01636 830225
Fax: 01636 830873

8th June 2010

Dear Sir/Madam

**Re: Statutory Declaration under section 31 (6) of the highways act 1980 –
Parishes of Fiskerton cum Morton, Bleasby and Arnold.**

Please find enclosed one map of our land in the parish of Arnold, two maps of our land in the parish of Bleasby and Fiskerton Cum Morton, ONE CLA Permitted Access Register and a Deposit of Statement. The maps supplied by you are only showing the red line of land in our control, the bridleways and footpaths show in black and not in green and purple.

The above information is an update of our last submission made in the year 2000.

Yours faithfully

[Redacted signature area]

J. R. Hammond
Partner

5 ENCLOSURES

NOTTINGHAMSHIRE COUNTY COUNCIL
DEPOSIT OF STATEMENT AND PLAN
SECTION 31 (6) OF THE HIGHWAYS ACT 1980

1. I am and have been since 1968 [day, month, year] the owner within the meaning of the above section, of the land known as MORTON MANOR [farm name, field no. etc] more particularly delineated on the attached plan accompanying this statement and thereon edged red.


2. The aforementioned land lies in the Parishes/ Communities of ARNOLD and FISKERTON-CUM-MORTON & BLEASBY


~~3. The ways coloured orange/ shown with a  line on the said plan appear on the Definitive Map as BYWAYS OPEN TO ALL TRAFFIC (B.O.A.T.s).*~~

~~4. The ways coloured by orange dashes on the said plan have been dedicated as BYWAYS OPEN TO ALL TRAFFIC (B.O.A.T.s).*~~

~~5. The ways shown coloured blue/  on the said plan have been dedicated as RESTRICTED BYWAYS.*~~

~~6. The ways shown coloured by blue dashes on the said plan have been dedicated as RESTRICTED BYWAYS.*~~

~~7. The ways shown coloured by brown dashes/  on the said plan appear on the Definitive Map as ROADS USED AS PUBLIC PATHS (R.U.P.P.s).*~~

8. The ways shown coloured green/  on the said plan appear on the Definitive Map as BRIDLEWAYS. *

~~9. The ways shown coloured by green dashes on the said plan have been dedicated as BRIDLEWAYS.*~~


10. The shown ways coloured purple/  on the said plan appear on the Definitive Map as FOOTPATHS. *

~~11. The ways coloured by purple dashes on the said plan have been dedicated as FOOTPATHS.*~~

12. No other ways over the land have been dedicated as highways.

13. The deposit shall comprise this statement and accompanying plan.


*Delete as appropriate

Signed (landowner) 

Name (of landowner) JOHN HAMMOND & CO

Address MORTON MANOR MORTON SOUTHWELL NOTTS

Date 8/6/10

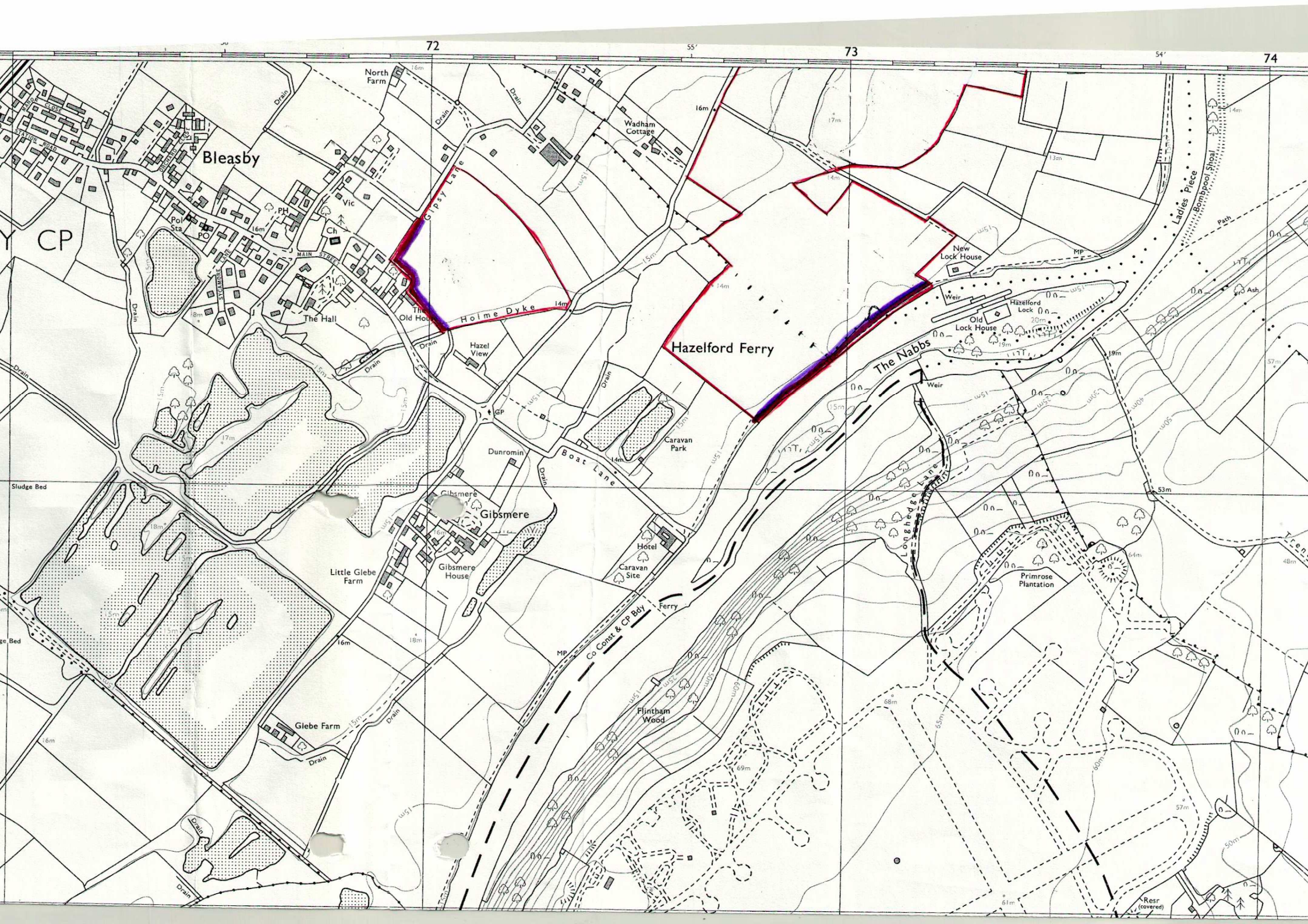
Signed (Witness) 

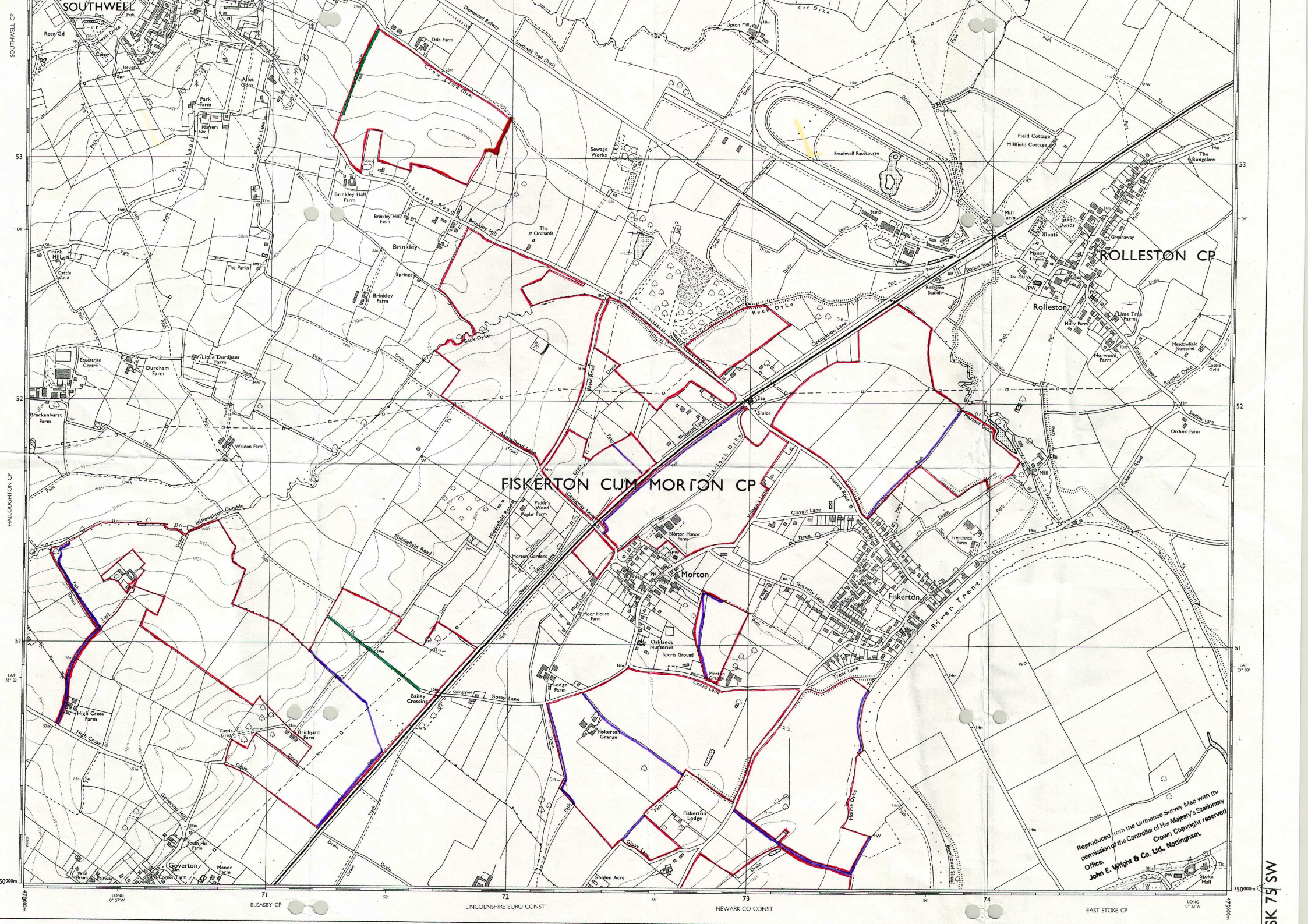
Name (of witness) R. BUTLER

Address STOCKINGS FARM ARNOLD NOTTM

Occupation FARM WORKER.







FISKERTON CUM MORTON CP

ROLLESTON CP

Reproduced from the Ordnance Survey Map with the permission of the Controller of Her Majesty's Stationery Office.
Crown Copyright reserved.
John E. Wright & Co. Ltd., Nottingham.

SK 75 SW

Mr J Hammond
Morton Manor Farm
Map 01



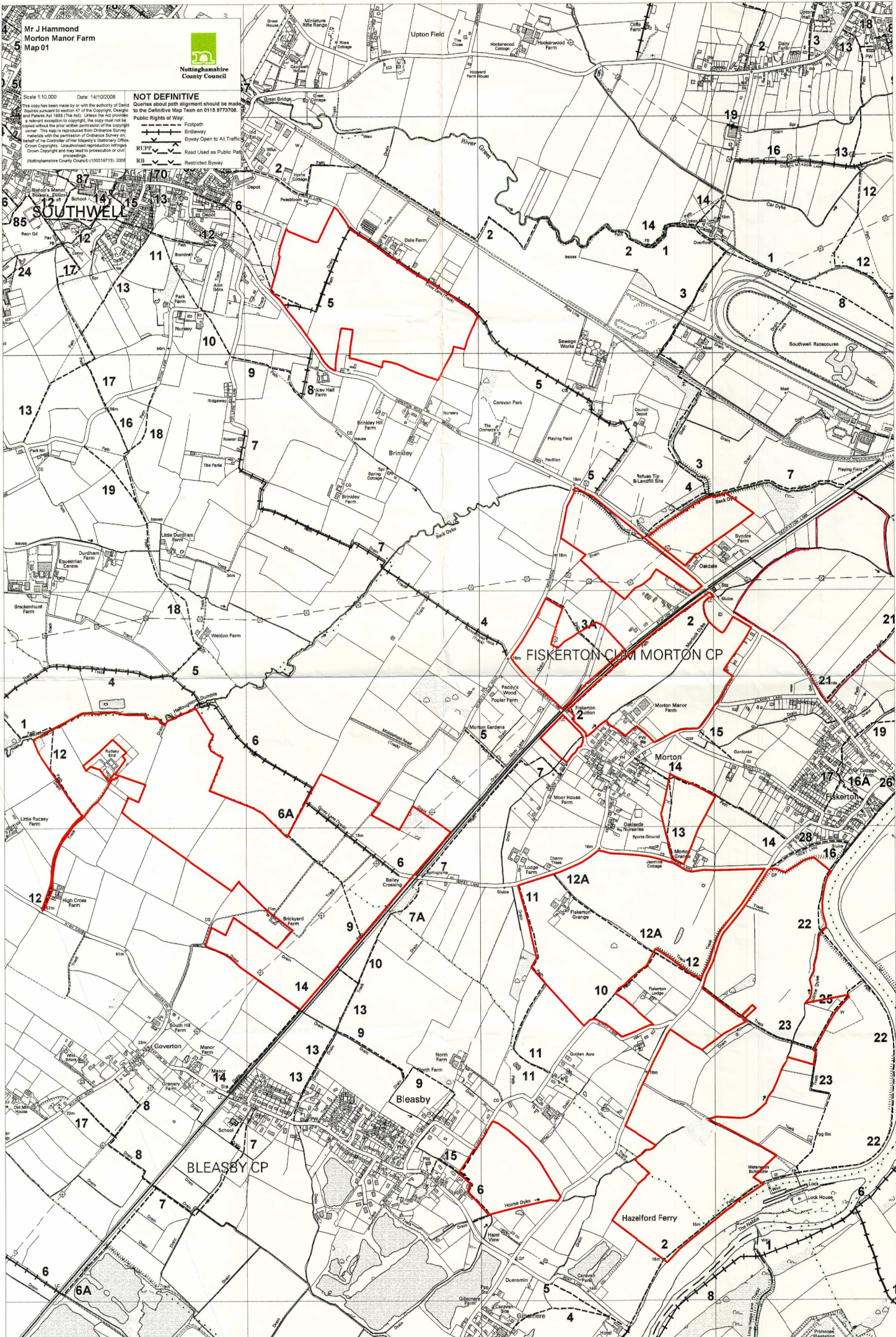
Scale 1:10,000 Date: 14/10/2008
This copy has been made by or with the authority of Civil
Engineers pursuant to section 41 of the Copyright, Designs
and Patents Act 1988 (The Act). Unless the Act provides
a relevant exception to copyright, the copy must not be
copied without the prior written permission of the copyright
owner. This map is reproduced from Ordnance Survey
materials with the permission of Ordnance Survey on
behalf of the Controller of Her Majesty's Stationery Office.
Crown Copyright. Unauthorised reproduction infringes
Crown Copyright and may lead to prosecution or civil
proceedings.
(Nottinghamshire County Council) (1000197193, 2006)

NOT DEFINITIVE

Queries about path alignment should be made
to the 'Definitive Map Team' on 0115 972708

Public Rights of Way

- Footpath
- Bridleway
- Byway Open to All Traffic
- Road Used as Public Path
- Restricted Byway



SEE
MAP
EXTENSION

EPE.TH/AA33
Tim Hart
(0115) 977 4395
(0115) 977 2414
28 February 2000

Mr J Hammond
Morton Manor
Morton
Southwell
Notts
NG25 0UR

1st Class

Dear Sir/Madam

NOTTINGHAMSHIRE COUNTY COUNCIL
DEPOSIT OF STATEMENT AND PLAN AND STATUTORY DECLARATION -
SECTION 31(6) OF THE HIGHWAYS ACT 1980
PARISH: FISKERTON CUM MORTON/ARNOLD
NAME OF LANDOWNER: J R HAMMOND
NAME OF PROPERTY: MORTON MANOR & STOCKINGS FARM

I wish to acknowledge the receipt of your deposited Statement and Plan and Statutory Declaration on 11 February.

The information contained in the Declaration will be held by this Authority as validation for the contents of the Statement and Plan. It will be necessary for you or your successors to renew the Statutory Declaration every six years, commencing from the date of the initial Statutory Declaration.

Any changes to your land holding or to the rights of way information in your initial Statement and Plan should be notified to the Rights of Way section, and should also be identified within a new Statutory Declaration covering a modified Statement and Plan.

Yours faithfully



Tim Hart
Senior Definitive Map Officer

NOTTINGHAMSHIRE COUNTY COUNCIL

DEPOSIT OF STATEMENT AND PLAN

SECTION 31 (6) OF THE HIGHWAYS ACT 1980

To

1. I am and have been since 1/1/1980 the owner within the meaning of the
[day, month, year]
above section of the land known as MORTON MANOR & STOCKINGS FARM
[Name of Farm, etc] more particularly delineated
on the attached plan accompanying this statement and thereon edged red.
2. The aforementioned land lies in the Parishes/Communities of [BLEASBY]
and [ARKWOLD].
[FISKERTON]
[CUM]
[MORTON]
3. The ways coloured orange on the said plan appear on the Definitive Map as BYWAYS
OPEN TO ALL TRAFFIC (B.O.A.T.s).
- * 4. The ways coloured by orange dashes on the said plan have been dedicated as
BYWAYS OPEN TO ALL TRAFFIC (B.O.A.T.s).
- * 5. The ways coloured by brown dashes on the said plan appear on the Definitive Map as
ROADS USED AS PUBLIC PATHS (R.U.P.P.s).
- * 6. The ways coloured green on the said plan appear on the Definitive Map as
BRIDLEWAYS.
- * 7. The ways coloured by green dashes on the said plan have been dedicated as
BRIDLEWAYS.
- * 8. The ways coloured purple on the said plan appear on the Definitive Map as
FOOTPATHS.
- * 9. The ways coloured by purple dashes on the said plan have been dedicated as
FOOTPATHS.
- * 10. No other ways over the land have been dedicated as highways.
- * 11. The deposit shall comprise this statement and accompanying plan.

* Delete as applicable.

Signed (landowner)

Name (or landowner)

Address

Date

Signed (Witness)

Name (of witness)

Address

Occupation

J. R. HAMMOND
MORTON MANOR MORTON SOUTHWELL NOTTS
NG25 0UR
8th FEBRUARY 2000
ROGER MERRYWEATHER
BRINKLEY HOUSE
BRINKLEY
SOUTHWELL, NOTTS NG25 0TP.
DIRECTOR.

Mr J Hammond
Morton Manor Farm
Map 02



Nottinghamshire
County Council

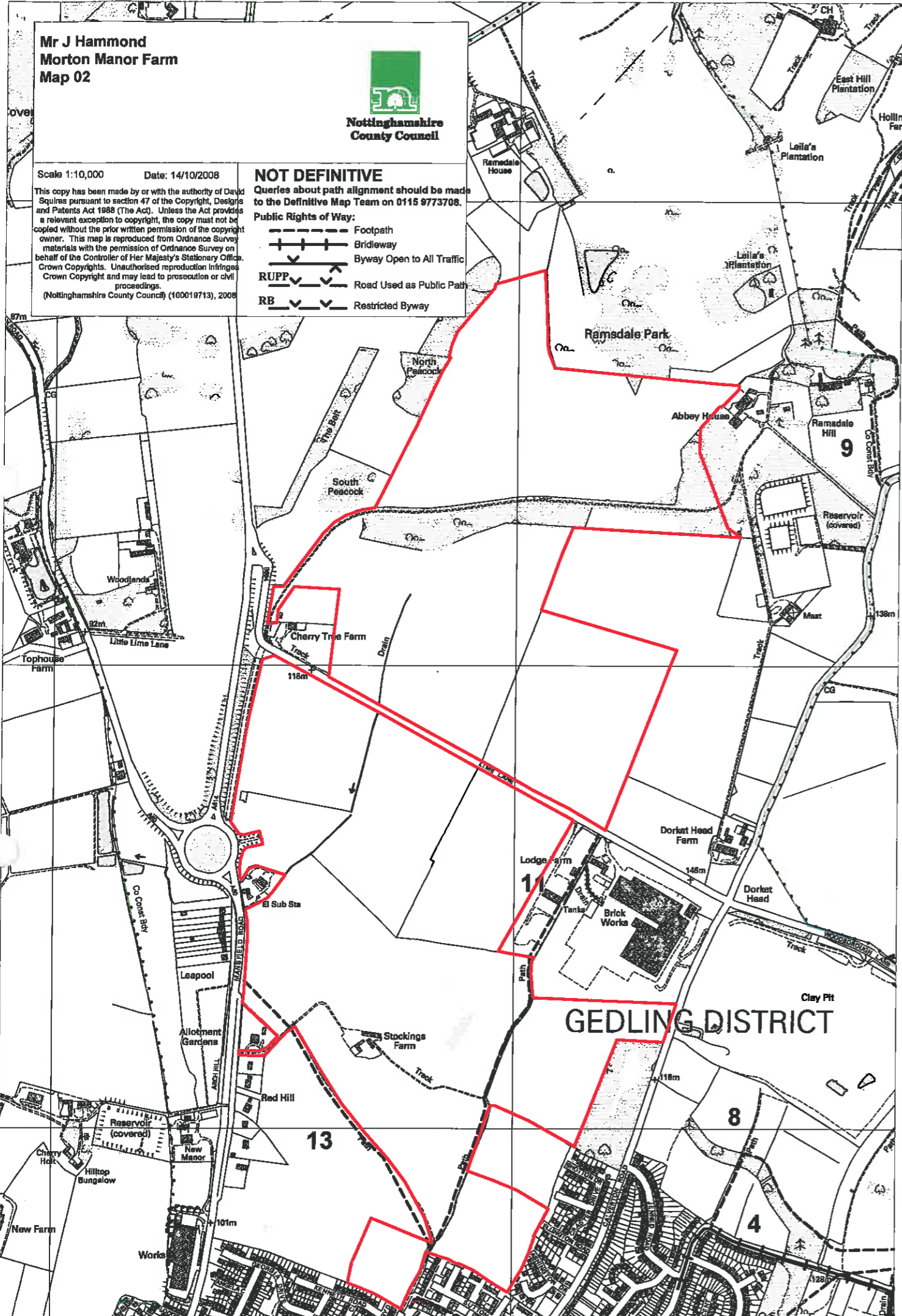
Scale 1:10,000 Date: 14/10/2008

This copy has been made by or with the authority of David Squires pursuant to section 47 of the Copyright, Designs and Patents Act 1988 (The Act). Unless the Act provides a relevant exception to copyright, the copy must not be copied without the prior written permission of the copyright owner. This map is reproduced from Ordnance Survey materials with the permission of Ordnance Survey on behalf of the Controller of Her Majesty's Stationary Office. Crown Copyrights. Unauthorised reproduction infringes Crown Copyright and may lead to prosecution or civil proceedings.
(Nottinghamshire County Council) (100019713), 2008

NOT DEFINITIVE
Queries about path alignment should be made to the Definitive Map Team on 0115 9773708.

Public Rights of Way:

- Footpath
- Bridleway
- Byway Open to All Traffic
- Road Used as Public Path
- Restricted Byway



GEDLING DISTRICT

NOTTINGHAMSHIRE COUNTY COUNCIL

STATUTORY DECLARATION

SECTION 31 (6) OF THE HIGHWAYS ACT 1980

JOHN ROBERT

I HAMMOND DO SOLEMNLY AND SINCERELY DECLARE as follows:
[Full Name]

1. I am and have been since 1/1/1982 the owner of the land known as MORTON MANOR
STOCKINGS [day, month, year]
FARM more particularly delineated on the plan accompanying this declaration
[name of farm, etc]
and thereon edged red.

On the 10th day of FEBRUARY 2000 JOHN ROBERT HAMMOND deposited with
[month][year] [Full Name]

Nottinghamshire County Council, being the appropriate Council, a statement accompanied by a plan delineating my property by red edging which stated that ~~*[the ways coloured orange on the said plan and on the plan accompanying this declaration are definitive or dedicated BYWAYS OPEN TO ALL TRAFFIC (B.O.A.T.s)]~~ ~~*[the ways indicated by brown dashes on the said plan and on the plan accompanying this declaration are definitive ROADS USED AS PUBLIC PATHS (R.U.P.P.s)]~~ ~~*[the ways coloured green on the said plan and on the plan accompanying this declaration are definitive or dedicated as BRIDLEWAYS]~~ ~~*[the ways coloured purple on the said plan and on the plan accompanying this declaration are definitive or dedicated FOOTPATHS]~~ ~~*[There are no definitive or dedicated Rights of Way over my property.]~~

JOHN ROBERT

3. With reference to 2 above, I HAMMOND confirm that there are no additional public
[Full name]
ways over the land edged red on the Plan and in the Statement dated 8th FEBRUARY 2000
[day, month, year]

(other than those definitive routes coloured yellow and those dedicated routes coloured by yellow dashes and marked ~~*(byway)~~ ~~*(bridleway)~~ ~~*(footpath)~~ on the Plan accompanying this Declaration).

* Delete as appropriate.

I MAKE this solemn declaration of the 10th day of FEBRUARY 2000 conscientiously
[Month, Year]
believing it to be true and by virtue of the Statutory Declarations Act 1835.

Declared at [address] Morton Manor

Morton, Southwell Notts

[signature of landowner]

Before me

[Commissioner]

[Peace or Solicitor]

