


NOTTINGHAMSHIRE COUNTY COUNCIL

DEPOSIT OF STATEMENT AND PLAN

SECTION 31 (6) OF THE HIGHWAYS ACT 1980



1. I am and have been since 26.12.09 [day, month, year] the owner with the meaning of the above section, of the land known as Neale Fold [farm name, field no. etc] more particularly delineated on the attached plan accompanying this statement Neale Fold and thereon edged red.
2. The aforementioned land lies in the Parishes/ Communities of Fiskerton and Morton
3. The ways coloured orange/ shown with a —▲—▲—▲— line on the said plan appear on the Definitive Map as BYWAYS OPEN TO ALL TRAFFIC (B.O.A.T.s). *
4. The ways coloured by orange dashes on the said plan have been dedicated as BYWAYS OPEN TO ALL TRAFFIC (B.O.A.T.). *
5. The ways shown coloured blue/ —▲—▲—▲— on the said plan have been dedicated as RESTRICTED BYWAYS. *
6. The ways shown coloured by blue dashes on the said plan have been dedicated as RESTRICTED BYWAYS. *
7. The ways shown coloured by brown dashes/ —▲—▲—▲— on the said plan appear on the Definitive Map as ROADS USED AS PUBLIC PATHS (R.U.P.P.s). *
8. The ways shown coloured green/ —+—+—+—+— on the said plan appear on the Definitive Map as BRIDLEWAYS. *
9. The ways shown coloured by green dashes on the said plan have been dedicated as BRIDLEWAYS. *
10. The shown ways coloured purple/ ----- on the said plan appear on the Definitive Map as FOOTPATHS. *
11. The ways coloured by purple dashes on the said plan have been dedicated as FOOTPATHS. *
12. No other ways over the land have been dedicated as highways.
13. The deposit shall comprise this statement and accompanying plan.

*Delete as appropriate.

Signed (landowner)

Name (of landowner)

Address

Date

Signed (Witness)

Name (of witness)

Address

Occupation

[Redacted signature]
Abhile B P Rave
MARQUEL CHASE STATION Rd FISKERTON
NOTTS NG25 0UD
27.6.09
[Redacted signature]
Kevin Astill
WHITE COAGE MAID ST MORTON
SOUTHWELL NOTS NG25 0UT
M.D. MARKETING SERVICES

FP 7 Fiskerton cum Morton



**Nottinghamshire
County Council**

Scale 1:5000

Produced by: r knowles

Date: 13/02/2008


NOT DEFINITIVE

Queries about path alignment
should be made to the Definitive
Map Team on 0115 9773708.

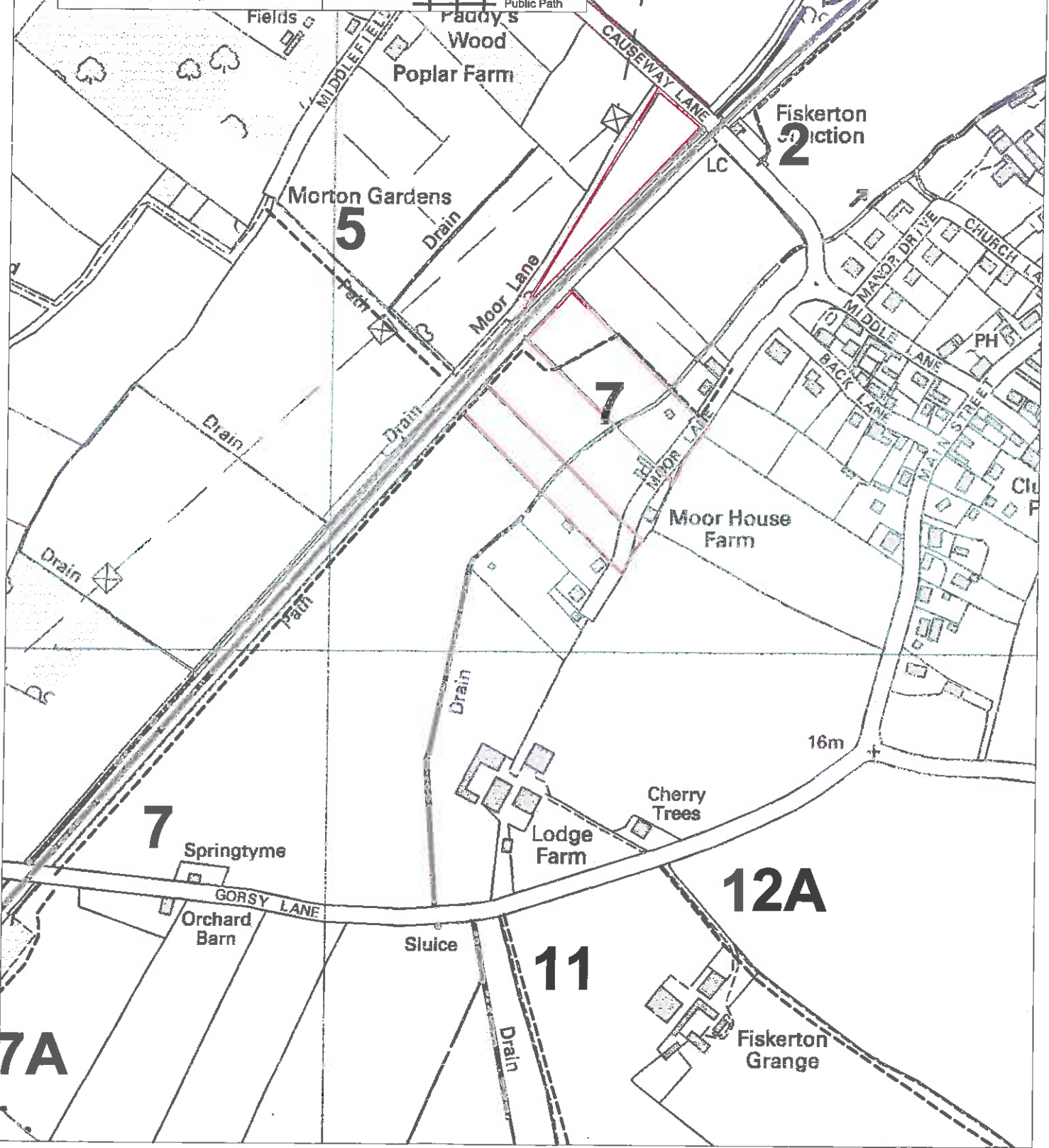


This map is reproduced from Ordnance Survey materials with the permission of Ordnance Survey on behalf of the Controller of Her Majesty's Stationery Office, Crown Copyrights. Unauthorised reproduction infringes Crown Copyright and may lead to prosecution or civil proceedings. (Nottinghamshire County Council) (100019713), 2008

Public Rights
of Way



3A
ISKERTON CUM



Fiskerton
2
LC

Morton Gardens
5
Drain

7

Moor House
Farm

7

Springtyme

Orchard
Barn

Sluice

11

Lodge
Farm

Cherry
Trees

12A

Fiskerton
Grange

7A