

161

NOTTINGHAMSHIRE COUNTY COUNCIL

DEPOSIT OF STATEMENT AND PLAN

SECTION 31(6) OF THE HIGHWAYS ACT 1980

To: Director of Planning and Economic Development  
Nottingham County Council  
Trent Bridge House  
Fox Road  
West Bridgford  
Nottingham

1. The Nottinghamshire Wildlife Trust a Company Limited by Guarantee Registered Charity Number 224168R is the owner within the meaning of the above section of the land known as Eaton and Gamston Woods more particularly delineated on the attached plan accompanying this statement and thereon edged in red. The land was acquired in two transactions on the fifteenth day of November nineteen hundred and eighty three and on the third day of March nineteen hundred and eighty eight as shown on the attached plan.

2. The aforementioned land lies in the Parishes of Eaton and Gamston.

3. The ways coloured purple on the said plan appear on the Definitive Map as FOOTPATHS.

4. No other ways over the land have been dedicated as highways.

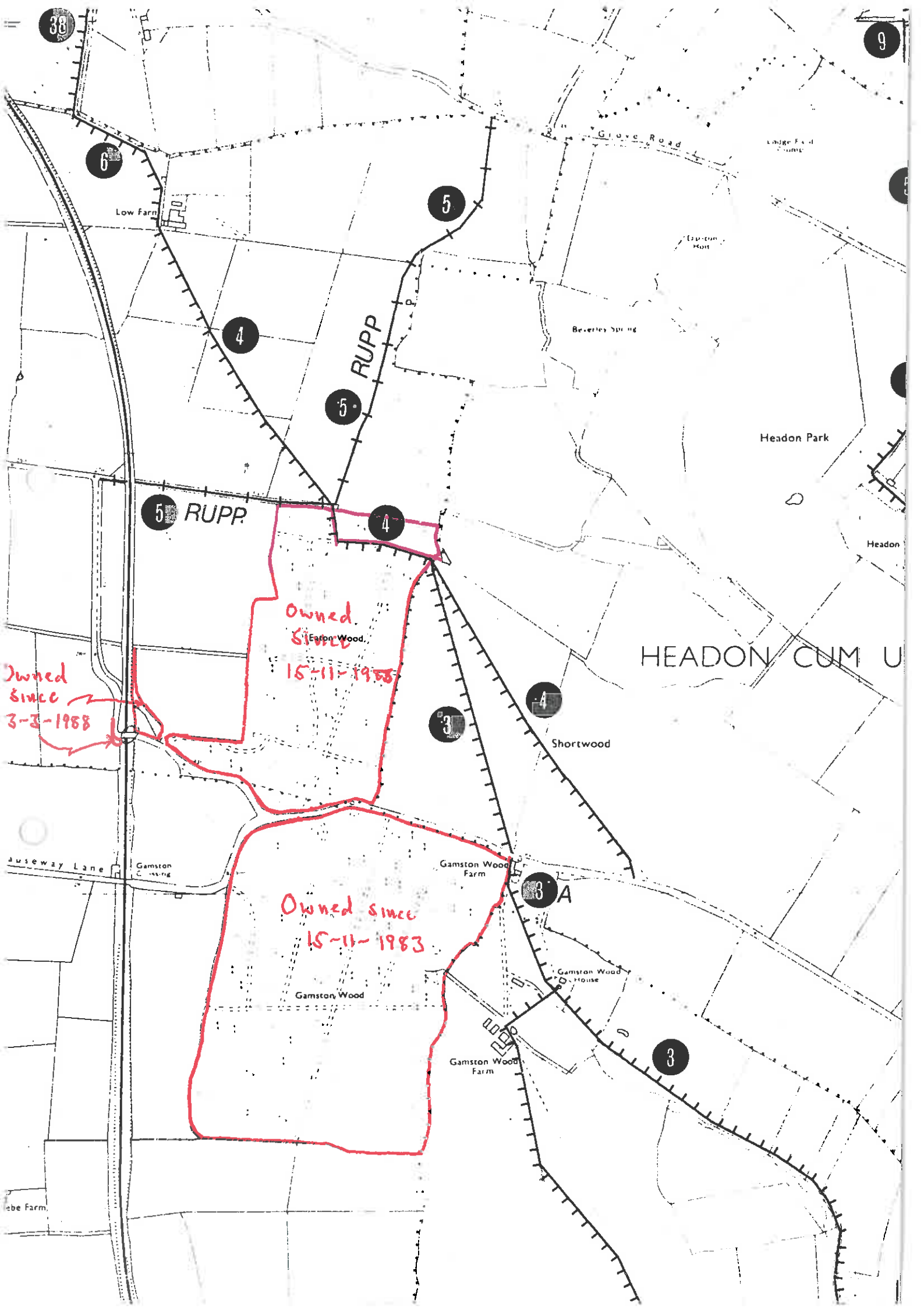
5. The deposit shall comprise this statement and accompanying plan.

Signed (landowner)

Name Richard Langdon Johnson  
Address 128 B Shelford Road Radcliffe-on-Trent Notts  
Date 17 March 1997

Signed (witness)

Name C.G. BRITTEN  
Address 123A Shelford Rd. Radcliffe-on-Trent Notts  
Occupation Retired Engineer



38

9

6

5

Low Farm

Glove Road

Lodge Farm

4

5

RUPP

Eaton Wood

Beverley Spring

Headon Park

5 RUPP

4

Headon

Owned since  
Eaton Wood  
15-11-1958

HEADON CUM U

Owned since  
3-3-1958

3

4

Shortwood

Auseway Lane

Gamston

Gamston Wood Farm

3 A

Owned since  
15-11-1958

Gamston Wood

Gamston Wood House

Gamston Wood Farm

3

Lebe Farm

NOTTINGHAMSHIRE COUNTY COUNCIL

STATUTORY DECLARATION

SECTION 31(6) OF THE HIGHWAYS ACT 1980

I ..... Richard Langdon Johnson .....

DO SOLEMNLY AND SINCERELY DECLARE as follows:

1. The Nottinghamshire Wildlife Trust a Company Limited by Guarantee Registered Charity Number 224168R is the owner within the meaning of the above section of the land known as Eaton and Gamston Woods more particularly delineated on the attached plan accompanying this declaration and thereon edged in red. The land was acquired in two parcels on the fifteenth day of November nineteen hundred and eighty three and on the third day of March nineteen hundred and eighty eight as shown on the attached plan.

2. On the 20<sup>th</sup> day of March nineteen hundred and ninety seven I deposited with Nottinghamshire County Council, being the appropriate Council, a statement accompanied by a plan delineating the said land by red edging which stated that the ways coloured purple on the said plan and on the plan accompanying this declaration are definitive or dedicated FOOTPATHS.

3. With reference to 2 above I Richard Langdon Johnson confirm that there are no additional public ways over the land edged in red on the Plan and Statement dated 20<sup>th</sup> March 1997 nineteen hundred and ninety seven

AND I MAKE this solemn declaration on the 20<sup>th</sup> day of March nineteen hundred and ninety seven conscientiously believing it to be true and by virtue of the Statutory Declarations Act 1835.

[Redacted signature area]

(signature)

Declared at (address)

27 Regent Street,  
Nottingham NG1 5JF

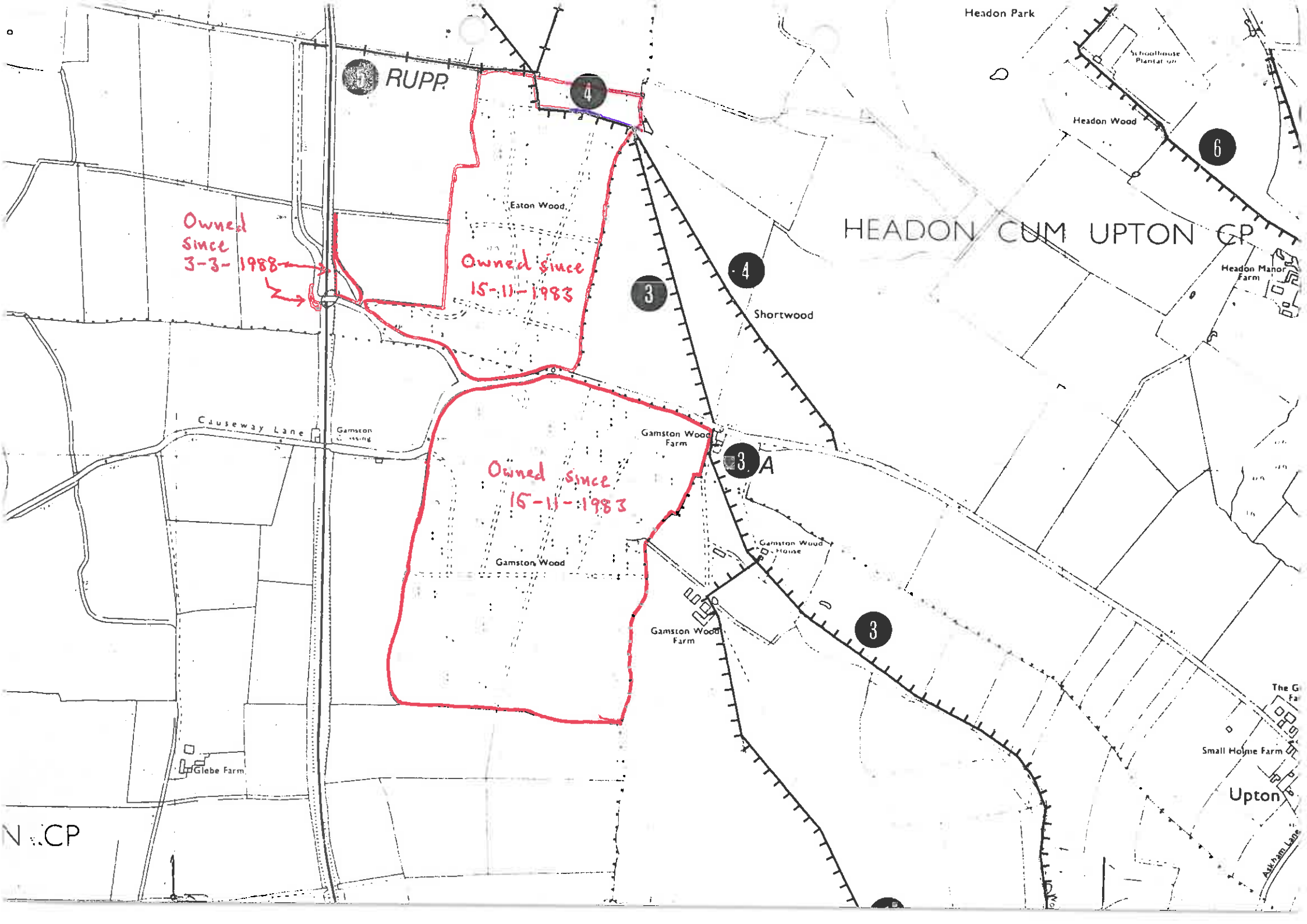
Before me

[Redacted name area]

1 Solitor

20. April 1997

(Commissioner of Oaths or a Justice of the Peace or Solicitor)



RUPP

Owned since  
3-3-1988

Owned since  
15-11-1983

Owned since  
15-11-1983

HEADON CUM UPTON CP

N.C.P.



Eaton Wood

Shortwood

Causeway Lane

Gamston

Gamston Wood Farm

Gamston Wood

Gamston Wood House

Gamston Wood Farm

Headon Park

Headon Wood

Schoolhouse Plantation

Headon Manor Farm

Glebe Farm

Small Holme Farm

Upton

The G Fa

Abbey Lane

F. G. E. ✓

(Renewal)

**NOTTINGHAMSHIRE COUNTY COUNCIL**

**STATUTORY DECLARATION**

**SECTION 31(6) OF THE HIGHWAYS ACT 1980**

I Richard Langdon Johnson

DO SOLEMNLY AND SINCERELY DECLARE as follows:

1. The Nottinghamshire Wildlife Trust a Company Limited by Guarantee Registered Charity Number 224168R is the owner within the meaning of the above section of the land known as Eaton and Gamston Woods more particularly delineated on the attached plan accompanying this declaration and thereon edged in red. The land was acquired in two parcels on the fifteenth day of November nineteen hundred and eighty three and on the third day of March nineteen hundred and eighty eight as shown on the attached plan.

2. On the twentieth day of March nineteen hundred and ninety seven I deposited with Nottinghamshire County Council, being the appropriate Council, a statement accompanied by a plan delineating the said land by red edging which stated that the ways coloured purple on the said plan and on the plan accompanying this declaration are definitive or dedicated FOOTPATHS.

3. With reference to 2 above I Richard Langdon Johnson onfirm that there are no additional public ways over the land edged in red on the Plan and Statement dated the seventeenth day of March nineteen hundred and ninety seven

AND I MAKE this solemn declaration on the 13<sup>th</sup> day of January two thousand two hundred and three conscientiously believing it to be true and by virtue of the Statutory Declarations Act 1835.

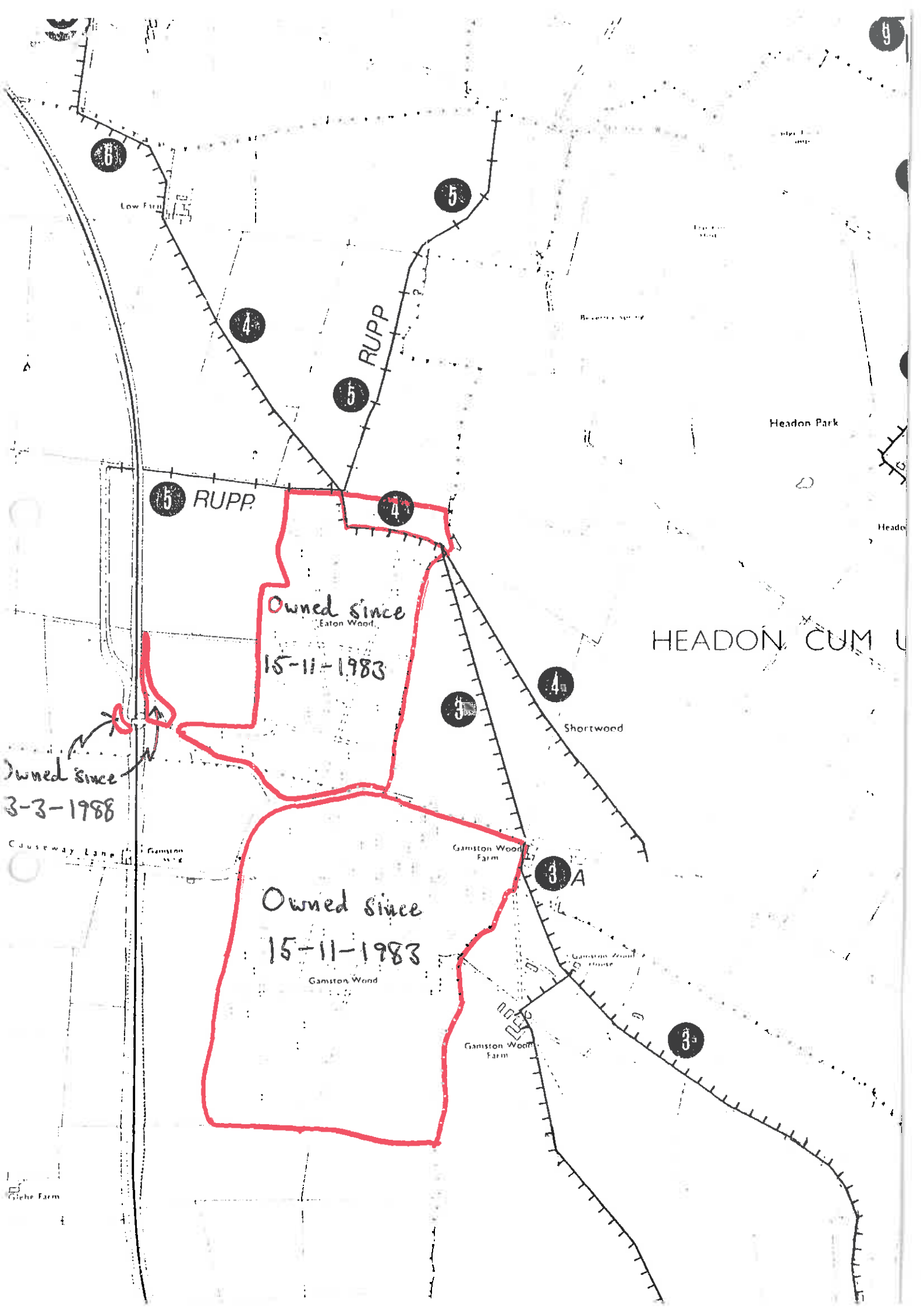
(signature)

Declared at 27 Regent Street Nottingham NG1 5DE

Before me

M W Suthers

(Solicitor)



6

Low Farm

5

4

RUPP

5

Headon Park

5 RUPP

4

Owned since  
Eaton Wood  
15-11-1983

3

4

Shortwood

HEADON CUM U

Owned since  
3-3-1988

Causeway Lane

Ganston

Ganston Wood Farm

3 A

Owned since  
15-11-1983  
Ganston Wood

Ganston Wood House

Ganston Wood Farm

3

Wiche Farm