

NOTTINGHAMSHIRE COUNTY COUNCIL

DEPOSIT OF STATEMENT AND PLAN

SECTION 31 (6) OF THE HIGHWAYS ACT 1980

RECEIVED  
04 OCT 2007  
COMMUNITIES DEPT.

To

1. I am and have been since 1938 the owner within the meaning of the [day, month, year] above section of the land known as BRECK'S FARM EATON more particularly delineated [Name of Farm, etc] on the attached plan accompanying this statement and thereon edged red.

2. The aforementioned land lies in the Parishes/Communities of [EATON] and [ORSALE].

\* ~~3. The ways coloured orange on the said plan appear on the Definitive Map as BYWAYS OPEN TO ALL TRAFFIC (B.O.A.T.S).~~

\* ~~4. The ways coloured by orange dashes on the said plan have been dedicated as BYWAYS OPEN TO ALL TRAFFIC (B.O.A.T.).~~

\* ~~5. The ways coloured by brown dashes on the said plan appear on the Definitive Map as ROADS USED AS PUBLIC PATHS (R.U.P.P.s).~~

\* ~~6. The ways coloured green on the said plan appear on the Definitive Map as BRIDLEWAYS.~~

\* ~~7. The ways coloured by green dashes on the said plan have been dedicated as BRIDLEWAYS.~~

\* 8. The ways coloured purple on the said plan appear on the Definitive Map as FOOTPATHS.

\* ~~9. The ways coloured by purple dashes on the said plan have been dedicated as FOOTPATHS.~~

\* 10. No other ways over the land have been dedicated as highways.

\* 11. The deposit shall comprise this statement and accompanying plan.

\* Delete as applicable. all

Signed (landowner) [redacted]  
Name (or landowner) ERNEST SLAGG and TIMOTHY JAMES SLAGG  
and JOHN ERNEST SLAGG  
Address BRECK'S FARM, EATON, RETFORD, NOTS DN22 0PT

Date 1<sup>st</sup> OCTOBER 2007

Signed (Witness) [redacted]

Name (of witness) M. E. BROWN  
Address 19 Chaucer Gate  
Retford, North  
Occupation Solicitor

PSP.TH/RH56  
Dr T Hart  
(0115) 977 4395  
(0115) 977 2414  
tim.hart@nottscc.gov.uk  
25<sup>th</sup> October 2007

Mr E. Blagg  
Brecks Farm  
Ordsall  
Retford  
Notts  
DN22 0PT

1st Class

Dear Sir

**NOTTINGHAMSHIRE COUNTY COUNCIL  
DEPOSIT OF STATEMENT AND PLAN AND STATUTORY DECLARATION-  
SECTION 31(6) OF THE HIGHWAYS ACT 1980  
PARISH: EATON *& East Retford & Gainsborough*  
NAME OF LANDOWNER: ERNEST BLAGG, TIMOTHY JAMES BLAGG, JOHN  
ERNEST BLAGG  
NAME OF PROPERTY: BRECKS FARM, EATON**

I wish to acknowledge the receipt of your deposited Statement and Plan and Statutory Declaration on 4<sup>th</sup> October 2007.

The information contained in the Declaration will be held by this Authority as validation for the contents of the Statement and Plan. It will be necessary for you or your successors to renew the Statutory Declaration every ten years, commencing from the date of the initial Statutory Declaration.

Any changes to your land holding or to the rights of way information in your initial Statement and Plan should be notified to the Rights of Way section, and should also be identified within a new Statutory Declaration covering a modified Statement and Plan.

Yours faithfully

Tim Hart  
Senior Definitive Map Officer



Nottinghamshire  
County Council

Scale 1:10000

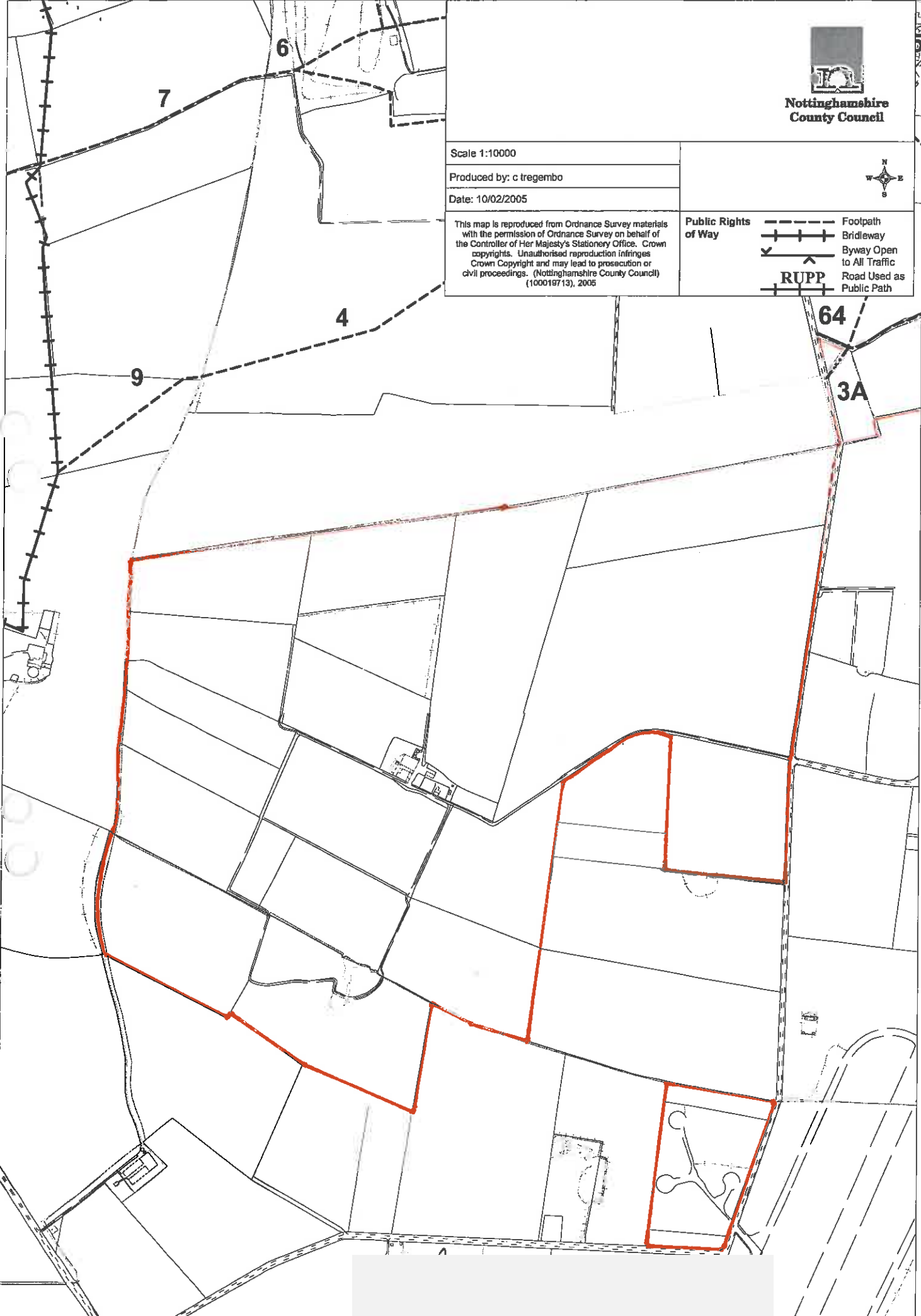

Produced by: c tregembo

Date: 10/02/2005



This map is reproduced from Ordnance Survey materials with the permission of Ordnance Survey on behalf of the Controller of Her Majesty's Stationery Office. Crown copyrights. Unauthorised reproduction infringes Crown Copyright and may lead to prosecution or civil proceedings. (Nottinghamshire County Council) (100019713), 2005

Public Rights  
of Way





Nottinghamshire  
County Council

Scale 1:10000

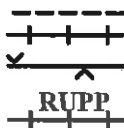
Produced by: c tregembo

Date: 11/02/2005

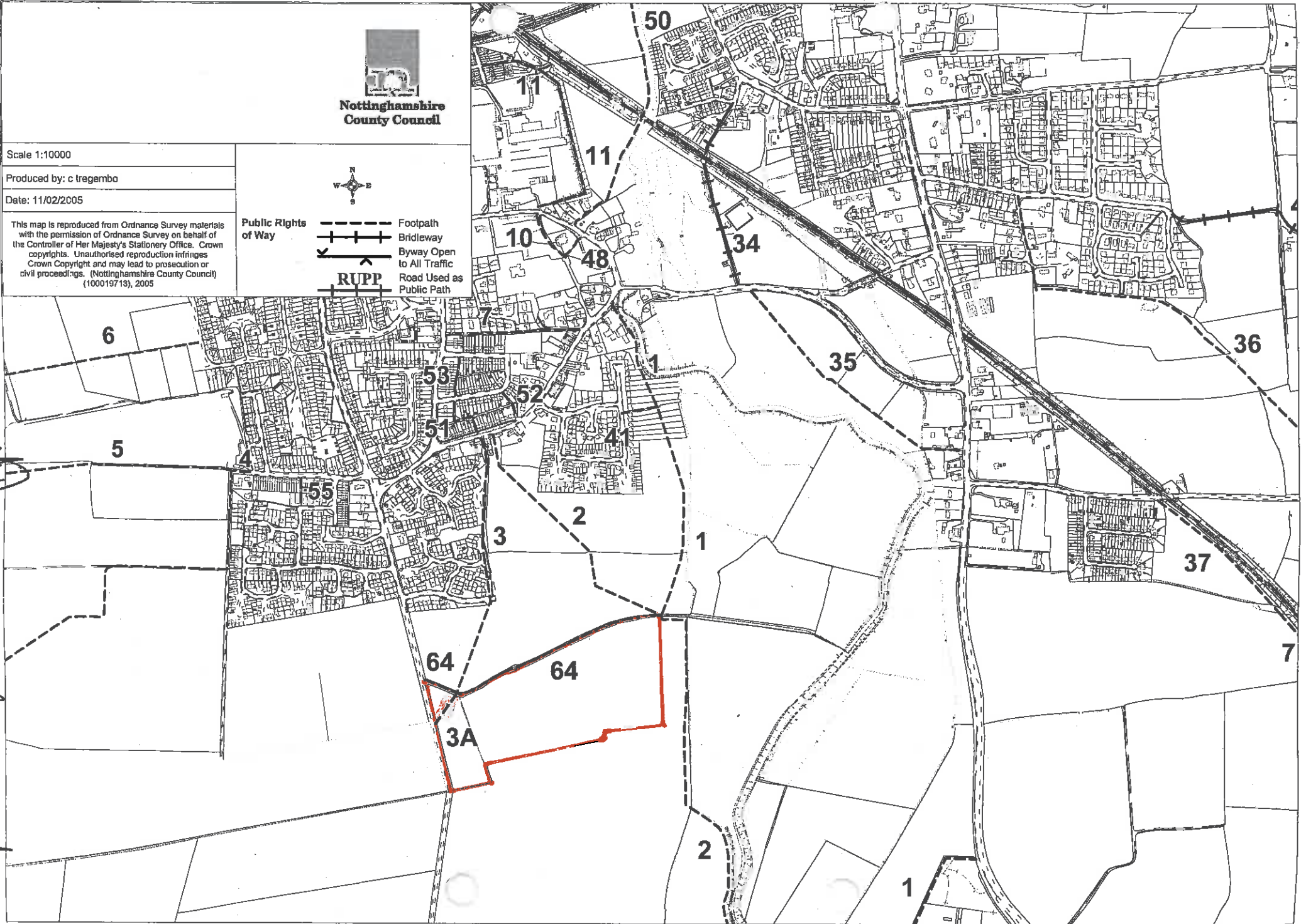
This map is reproduced from Ordnance Survey materials with the permission of Ordnance Survey on behalf of the Controller of Her Majesty's Stationery Office. Crown Copyright. Unauthorised reproduction infringes Crown Copyright and may lead to prosecution or civil proceedings. (Nottinghamshire County Council) (100019713), 2005



Public Rights  
of Way



Footpath  
Bridleway  
Byway Open  
to All Traffic  
Road Used as  
Public Path




*Handwritten notes:*  
A  
Date

NOTTINGHAMSHIRE COUNTY COUNCIL

STATUTORY DECLARATION

SECTION 31 (6) OF THE HIGHWAYS ACT 1980



ERNEST BLAGG

I ..... DO SOLEMNLY AND SINCERELY DECLARE as follows:  
[Full Name]

1. I am and have been since 1938 the owner of the land known as BRECKI FARM  
OSCALL, RETFAM [day, month, year]  
..... more particularly delineated on the plan accompanying this declaration  
[name of farm, etc]  
and thereon edged red.

2. On the 1<sup>st</sup> day of OCTOBER, 2007 I ERNEST BLAGG deposited with  
[month][year] [Full Name]  
Nottinghamshire County Council, being the appropriate Council, a statement accompanied by a  
plan delineating my property by red edging which stated that ~~\*[the ways coloured orange on the  
said plan and on the plan accompanying this declaration are definitive or dedicated BYWAYS  
OPEN TO ALL TRAFFIC (B.O.A.T.s)]~~ ~~\*[the ways indicated by brown dashes on the said plan  
and on the plan accompanying this declaration are definitive ROADS USED AS PUBLIC  
PATHS (R.U.P.P.s)]~~ ~~\*[the ways coloured green on the said plan and on the plan accompanying  
this declaration are definitive or dedicated as BRIDLEWAYS]~~ ~~\*[the ways coloured purple on the  
said plan and on the plan accompanying this declaration are definitive or dedicated  
FOOTPATHS]~~ ~~\*[There are no definitive or dedicated Rights of Way over my property.]~~

3. With reference to 2 above, I ERNEST BLAGG confirm that there are no additional public  
[Full name]  
ways over the land edged red on the Plan and in the Statement dated 1 OCTOBER 2007  
[day, month, year]  
~~(other than those definitive routes coloured yellow and those dedicated routes coloured by  
yellow dashes and marked \*(byway) \*(bridleway) \*(footpath) on the Plan accompanying this  
Declaration).~~

\* Delete as appropriate.

AND I MAKE this solemn declaration of the 1<sup>st</sup> day of OCTOBER 2007 conscientiously  
[Month, Year]  
believing it to be true and by virtue of the Statutory Declarations Act 1835.

Declared at [address]  
Retford  
Notts

[signature of landowner]

Before me

and  
[Commissioner of Oaths or a Justice of the Peace or Solicitor]

M. E. BROWNE



Nottinghamshire  
County Council

Scale 1:10000





Produced by: c tregembo

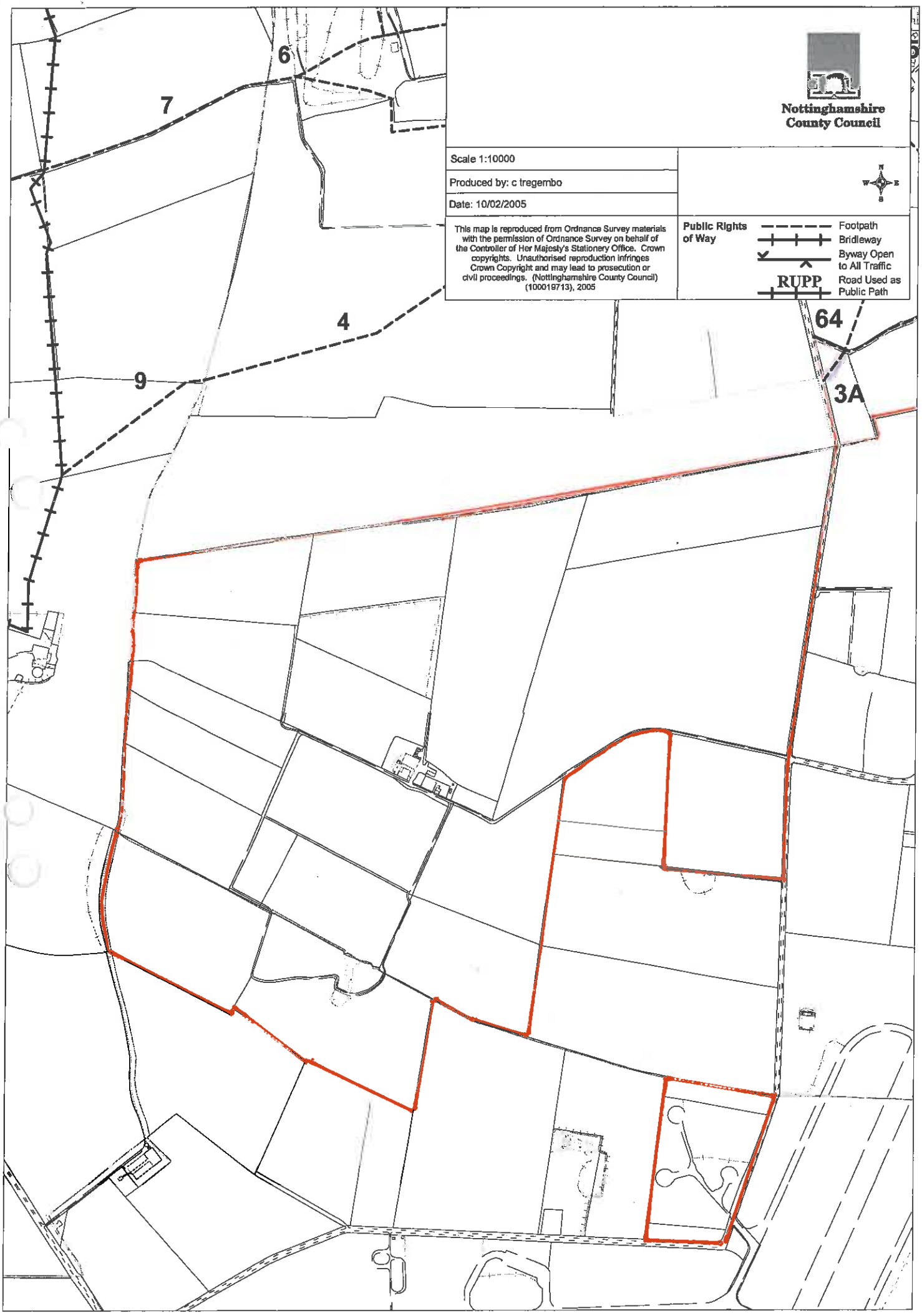
Date: 10/02/2005

This map is reproduced from Ordnance Survey materials with the permission of Ordnance Survey on behalf of the Controller of Her Majesty's Stationery Office. Crown copyrights. Unauthorised reproduction infringes Crown Copyright and may lead to prosecution or civil proceedings. (Nottinghamshire County Council) (100019713), 2005



Public Rights  
of Way

-  Footpath
  -  Bridleway
  -  Byway Open to All Traffic
  -  Road Used as Public Path
- RUPP**





Nottinghamshire  
County Council

Scale 1:10000

Produced by: c tregembo

Date: 11/02/2005

This map is reproduced from Ordnance Survey materials with the permission of Ordnance Survey on behalf of the Controller of Her Majesty's Stationary Office. Crown copyrights. Unauthorised reproduction infringes Crown Copyright and may lead to prosecution or civil proceedings. (Nottinghamshire County Council) (100019713), 2005



Public Rights  
of Way

