

NOTTINGHAMSHIRE COUNTY COUNCIL
DEPOSIT OF STATEMENT AND PLAN
SECTION 31 (6) OF THE HIGHWAYS ACT 1980

Partner cap

1. I am and have been since 17/10/1997 [day, month, year] the ~~owner~~ ^{Partner cap} within the meaning of the above section, of the land known as TOPFIELD FARM [farm name, field no. etc] more particularly delineated EDGE RED on the attached plan accompanying this statement and thereon edged red.
2. The aforementioned land lies in the Parishes/ Communities of EAST BRIDGFORD and
3. The ways coloured orange/ ~~shown with a~~ — x — x — line on the said plan appear on the Definitive Map as BYWAYS OPEN TO ALL TRAFFIC (B.O.A.T.s). *
4. The ways coloured by orange dashes on the said plan have been dedicated as BYWAYS OPEN TO ALL TRAFFIC (B.O.A.T.). *
5. The ways shown coloured blue/ — v — v — v — on the said plan have been dedicated as RESTRICTED BYWAYS. *
6. The ways shown coloured by blue dashes on the said plan have been dedicated as RESTRICTED BYWAYS. *
7. The ways shown coloured by brown dashes/ — + + + + + on the said plan appear on the Definitive Map as ROADS USED AS PUBLIC PATHS (R.U.P.P.s). *

RUPP
8. The ways shown coloured ~~green~~ ^{Pink} — + + + + + on the said plan appear on the Definitive Map as BRIDLEWAYS. *
9. The ways shown coloured by green dashes on the said plan have been dedicated as BRIDLEWAYS. *
10. The shown ways coloured ~~purple~~ ^{Pink} — - - - - on the said plan appear on the Definitive Map as FOOTPATHS. *
11. The ways coloured by purple dashes on the said plan have been dedicated as FOOTPATHS. *
12. No other ways over the land have been dedicated as highways.
13. The deposit shall comprise this statement and accompanying plan.

*Delete as appropriate.

Signed (landowner) ([redacted])

Name (of landowner) C. S. PRICE

Address The Brew House
COOKS LANE.
FISKERTON NOTTS NG25 0XQ

Date 26/8/11.

Signed (Witness) ([redacted])

Name (of witness) PAUL MANN

Address ORCHARD BARN, COBSEY LANE

Occupation BARRISTER AT LAW

H.E&R.TP&P.211.th.iy.16 1477M
(0115) 977 4395
tim.hart@nottscc.gov.uk
21 September 2011

Mr C Price
Ostlers Place
Cooks Lane
Fiskerton
Southwell, Notts. NG25 0XQ

Dear Sir

**NOTTINGHAMSHIRE COUNTY COUNCIL
DEPOSIT OF STATEMENT AND PLAN AND STATUTORY DECLARATION -
SECTION 31(6) OF THE HIGHWAYS ACT 1980
PARISH: EAST BRIDGFORD
NAME OF LANDOWNER: CHRISTOPHER PRICE & PARTNER(S)
NAME OF PROPERTY: TOPFIELD FARM**

I wish to acknowledge the receipt of your deposited Statement and Plan and Statutory Declaration on 31st August 2011.

The information contained in the Declaration will be held by this Authority as validation for the contents of the Statement and Plan. It will be necessary for you or your successors to renew the Statutory Declaration every ten years, commencing from the date of the initial Statutory Declaration.

Any changes to your land holding or to the rights of way information in your initial Statement and Plan should be notified to the Rights of Way section, and should also be identified within a new Statutory Declaration covering a modified Statement and Plan.

Yours faithfully

Tim Hart
Senior Definitive Map Officer

NOTTINGHAMSHIRE COUNTY COUNCIL
STATUTORY DECLARATION
SECTION 31 (6) OF THE HIGHWAYS ACT 1980

CHRISTOPHER PRICE [Full Name] DO SOLEMNLY AND SINCERELY DECLARE as follows:


1. I am and have been since 17/10/1997 [day, month, year] ^{A PARTNER CSJ} ~~the~~ owner of the land known as TOPFIELD FARM [farm name, field no. etc] more particularly delineated on the plan accompanying this declaration and thereon edged red.

2. On the 20 day of AUGUST [month][year] I 2011 [full name] deposited with Nottinghamshire County Council, being the appropriate Council, a statement accompanied by a plan delineating my property by red edging which stated that *[the ways shown coloured orange/ — x — x — on the said plan and on the plan accompanying this declaration are definitive or dedicated BYWAYS OPEN TO ALL TRAFFIC (B.O.A.T.s)] *[the ways shown coloured blue/ — v — v — v — on the said plan and on the plan accompanying this declaration are definitive or dedicated RESTRICTED BYWAYS] *[the ways shown by brown dashes/ — + + + + + on the said plan and on the plan accompanying this declaration are definitive ROADS USED AS PUBLIC PATHS (R.U.P.s)] *[the ways shown coloured ^{PIPK} ~~green~~ — + + + + + on the said plan and on the plan accompanying this declaration are definitive or dedicated as BRIDLEWAYS] *[the ways shown coloured ^{PIPK} ~~purple~~ ----- on the said plan and on the plan accompanying this declaration are definitive or dedicated FOOTPATHS] *[There are no definitive or dedicated Rights of Way over my property.]

3. With reference to 2 above, I CHRISTOPHER PRICE [full name] confirm that there are no additional public ways over the land edged red on the Plan and in the Statement dated 20/8/11 [day, month, year] (other than those definitive routes and dedicated routes marked on the Plan accompanying this Declaration).

* Delete as appropriate.


AND I MAKE this solemn declaration of the 20 day of AUGUST 2011 [month, year] conscientiously believing it to be true and by virtue of the Statutory Declarations Act 1835.



[Signature of landowner]

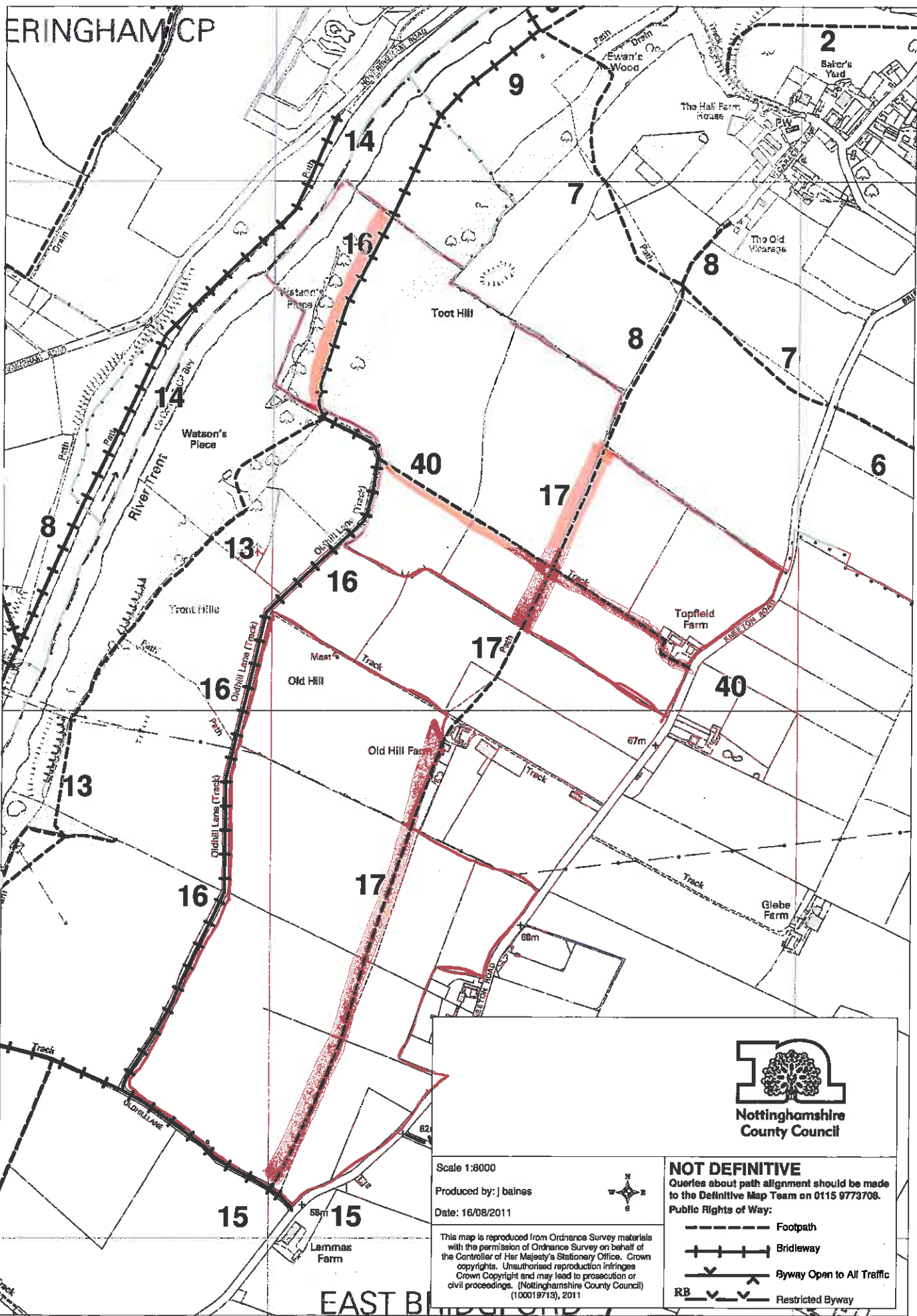
Declared at [address] Orchard Barn
Gorseg Lane,
Fiskerton

Before me Nott's NG25 0XH



[Commissioner of Oaths or a Justice of the Peace or Solicitor]

ERINGHAM CP



Scale 1:8000

Produced by: j balnes

Date: 16/08/2011



This map is reproduced from Ordnance Survey materials with the permission of Ordnance Survey on behalf of the Controller of Her Majesty's Stationary Office. Crown Copyright. Unauthorised reproduction infringes Crown Copyright and may lead to prosecution or civil proceedings. (Nottinghamshire County Council) (100019713), 2011

NOT DEFINITIVE

Queries about path alignment should be made to the Definitive Map Team on 0115 9773708.
Public Rights of Way:

- Footpath
- +--- Bridleway
- >--- Byway Open to All Traffic
- RB --->--- Restricted Byway