

-
PSP.CT/29.IY.22
Miss Claire L Tregembo
(0115) 977 4702
(0115) 977 2414
claire.tregembo@nottscc.gov.uk
18 July 2008

Mr S Bridge
Wheyfeed Limited
Hill Farm
Melton Road
STANTON-ON-THE-WOLDS
Nottinghamshire NG12 2DU

Dear Mr Bridge

**NOTTINGHAMSHIRE COUNTY COUNCIL: DEPOSIT OF STATEMENT PLAN
AND STATUTORY DECLARATION - SECTION 31(6) HIGHWAYS ACT 1980**

**PARISH : STANTON-ON-THE-WOLDS
NAME OF LANDOWNER : WHEYFEED LIMITED
NAME OF PROPERTY : HILL FARM, MELTON ROAD, STANTON-ON-THE-
WOLDS**

I wish to acknowledge the receipt of your deposited Statement, Plan and Statutory Declaration on the 10th July 2008.

The information contained in the Declaration will be held by this Authority as validation for the contents of the Statement and Plan. It will be necessary for you or your successors to renew the Statutory Declaration every ten years

Any changes to your land holding or the rights of way information in your initial Statement and Plan should be notified to the Countryside Access Section, and should also be identified with a new Statutory Declaration covering a modified Statement and Plan.

Yours sincerely

Claire L Tregembo
Definitive Map Officer

NOTTINGHAMSHIRE COUNTY COUNCIL

STATUTORY DECLARATION

N

SECTION 31 (6) OF THE HIGHWAYS ACT 1980

in my capacity as a Director of Wheyfeed Ltd, Hill Farm, Melton Road, Stanton-on-the-Wolds.


1. I, Stuart Bridge [Full Name] DO SOLEMNLY AND SINCERELY DECLARE as follows: Wheyfeed is here
I am and have been since 26 March 2003 [day, month, year] the owner of the land known as Hill Farm, Melton Road, Stanton-on-the-Wolds [farm name, field no. etc] more particularly delineated on the plan accompanying this declaration and thereon edged red.

2. On the day of [month][year] I, Stuart Bridge [full name] deposited with Nottinghamshire County Council, being the appropriate Council, a statement accompanied by a plan delineating my property by red edging which stated that ~~the ways shown coloured orange/ on the said plan and on the plan accompanying this declaration are definitive or dedicated BYWAYS OPEN TO ALL TRAFFIC (B.O.A.T.s)~~ ~~the ways shown coloured blue/ on the said plan and on the plan accompanying this declaration are definitive or dedicated RESTRICTED BYWAYS~~ ~~the ways shown by brown dashes/ on the said plan and on the plan accompanying this declaration are definitive ROADS USED AS PUBLIC PATHS (R.U.P.P.s)~~ ~~the ways shown coloured green/ on the said plan and on the plan accompanying this declaration are definitive or dedicated as BRIDLEWAYS~~ ~~the ways shown coloured purple/ on the said plan and on the plan accompanying this declaration are definitive or dedicated FOOTPATHS~~ ~~There are no definitive or dedicated Rights of Way over my property.~~

3. With reference to 2 above, I, Stuart Bridge [full name] confirm that there are no additional public ways over the land edged red on the Plan and in the Statement dated 10/July/2008 [day, month, year] (other than those definitive routes and dedicated routes marked on the Plan accompanying this Declaration).

* Delete as appropriate.

AND I MAKE this solemn declaration of the 10th day of July 2008 [month, year] conscientiously believing it to be true and by virtue of the Statutory Declarations Act 1835.



[Signature of landowner]

V


Declared at [address]

52 Leetony Road
West Dufford
Nottingham NG2 6DU

Before me

M A Young
COMM. SERV. OFFICER

[Commissioner of Oaths or a Justice of the Peace or Solicitor]



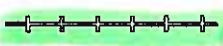



NOTTINGHAMSHIRE COUNTY COUNCIL

DEPOSIT OF STATEMENT AND PLAN

SECTION 31 (6) OF THE HIGHWAYS ACT 1980

Wheyfeed Ltd is has

1. ~~It~~ ^{has} been since 26 March 2007 [day, month, year] the owner within the meaning of the above section, of the land known as Hill Farm, Stenton-on-the-Wolds [farm name, field no. etc] more particularly delineated on the attached plan accompanying this statement and thereon edged red.
2. The aforementioned land lies in the Parishes/ Communities of Stenton-on-the-Wolds and Rushcliffe Borough Council.
3. ~~The ways coloured orange/ shown with a line on the said plan appear on the Definitive Map as BYWAYS OPEN TO ALL TRAFFIC (B.O.A.T.s). *~~
4. ~~The ways coloured by orange dashes on the said plan have been dedicated as BYWAYS OPEN TO ALL TRAFFIC (B.O.A.T.). *~~
5. ~~The ways shown coloured blue/  on the said plan have been dedicated as RESTRICTED BYWAYS. *~~
6. ~~The ways shown coloured by blue dashes on the said plan have been dedicated as RESTRICTED BYWAYS.~~
7. ~~The ways shown coloured by brown dashes/  on the said plan appear on the Definitive Map as ROADS USED AS PUBLIC PATHS (R.U.P.P.s). *~~
8. The ways shown coloured green/  on the said plan appear on the Definitive Map as BRIDLEWAYS. *
9. ~~The ways shown coloured by green dashes on the said plan have been dedicated as BRIDLEWAYS.~~
10. The shown ways coloured purple/  on the said plan appear on the Definitive Map as FOOTPATHS. *
11. ~~The ways coloured by purple dashes on the said plan have been dedicated as FOOTPATHS.~~
12. No other ways over the land have been dedicated as highways.
13. The deposit shall comprise this statement and accompanying plan.

*Delete as appropriate.

Signed (landowner) on behalf of Wheyfeed Ltd.

Name (of landowner) Wheyfeed Ltd.

Address Hill Farm, Melton Road, Stenton-on-the-Wolds, Notts.

Date 10th July 2008

Signed (Witness)

Name (of witness) MA Young (Mrs)

Address 52 Keeton Road, West Bridgford, Nottingham

Occupation Legal Executive

EPE.TH/AW12/1477M
Dr T Hart
(0115) 977 4395
(0115) 977 2414
tim.hart@nottscc.gov.uk
24 June 2003

Wheyfeed Ltd
Radcliffe Road
Gamston
Nottingham
NG2 6NR

1st Class

Dear Sirs

**NOTTINGHAMSHIRE COUNTY COUNCIL
DEPOSIT OF STATEMENT AND PLAN AND STATUTORY DECLARATION -
SECTION 31(6) OF THE HIGHWAYS ACT 1980
PARISH: STANTON ON THE WOLDS
NAME OF LANDOWNER: WHEYFEED LTD.
NAME OF PROPERTY: HILL FARM**

I wish to acknowledge the receipt of your deposited Statement and Plan and Statutory Declaration on 23rd June 2003.

The information contained in the Declaration will be held by this Authority as validation for the contents of the Statement and Plan. It will be necessary for you or your successors to renew the Statutory Declaration every ten years, commencing from the date of the initial Statutory Declaration.

Any changes to your land holding or to the rights of way information in your initial Statement and Plan should be notified to the Rights of Way section, and should also be identified within a new Statutory Declaration covering a modified Statement and Plan.

Yours faithfully

Tim Hart
Senior Definitive Map Officer

NOTTINGHAMSHIRE COUNTY COUNCIL

STATUTORY DECLARATION

SECTION 31 (6) OF THE HIGHWAYS ACT 1980

1. Stuart Budge in my capacity as a director of Whyehead Ltd.
DO SOLEMNLY AND SINCERELY DECLARE as follows:

[Full Name]

1. Whyehead Ltd. is and has been since 26 March 2003 the owner of the land known as Hill Farm

Stanton on the Wolds more particularly delineated on the plan accompanying this declaration
and thereon edged red.

2. On the 19th day of June 2003 Stuart Budge deposited with
[month][year] [Full Name]

Nottinghamshire County Council, being the appropriate Council, a statement accompanied by a plan delineating my property by red edging which stated that ~~*[the ways coloured orange on the said plan and on the plan accompanying this declaration are definitive or dedicated BYWAYS OPEN TO ALL TRAFFIC (B.O.A.T.s)]~~ ~~*[the ways indicated by brown dashes on the said plan and on the plan accompanying this declaration are definitive ROADS USED AS PUBLIC PATHS (R.U.P.P.s)]~~ ~~*[the ways coloured green on the said plan and on the plan accompanying this declaration are definitive or dedicated as BRIDLEWAYS]~~ ~~*[the ways coloured purple on the said plan and on the plan accompanying this declaration are definitive or dedicated FOOTPATHS]~~ ~~*[There are no definitive or dedicated Rights of Way over my property.]~~

3. With reference to 2 above, I Stuart Budge confirm that there are no additional public
[Full name]
ways over the land edged red on the Plan and in the Statement dated 19/6/03
[day, month, year]

~~(other than those definitive routes coloured yellow and these dedicated routes coloured by yellow dashes and marked *(byway) *(bridleway) *(footpath) on the Plan accompanying this Declaration).~~

* Delete as appropriate.

AND I MAKE this solemn declaration of the 19 day of June 2003 conscientiously
[Month, Year]

believing it to be true and by virtue of the Statutory Declarations Act 1835.

Declared at [address] 52 Rectory Road
West Bridgford
Nottingham

[signature of landowner]

Before me

[Commissioner of Oaths or a Justice of the Peace or Solicitor]

NOTTINGHAMSHIRE COUNTY COUNCIL

DEPOSIT OF STATEMENT AND PLAN

SECTION 31 (6) OF THE HIGHWAYS ACT 1980

To

1. Wheyfeed Ltd is and has been since 26 March 2003 the owner within the meaning of the above section of the land known as Hill Farm, Stanton-on-the-Wolds more particularly delineated on the attached plan accompanying this statement and thereon edged red.

2. The aforementioned land lies in the Parishes/Communities of [Stanton-on-the-Wolds] and [Rushcliffe Borough Council].

* ~~3. The ways coloured orange on the said plan appear on the Definitive Map as BYWAYS OPEN TO ALL TRAFFIC (B.O.A.T.s).~~

* ~~4. The ways coloured by orange dashes on the said plan have been dedicated as BYWAYS OPEN TO ALL TRAFFIC (B.O.A.T.).~~

* ~~5. The ways coloured by brown dashes on the said plan appear on the Definitive Map as ROADS USED AS PUBLIC PATHS (R.U.P.P.s).~~

* ~~6. The ways coloured green on the said plan appear on the Definitive Map as BRIDLEWAYS.~~

* ~~7. The ways coloured by green dashes on the said plan have been dedicated as BRIDLEWAYS.~~

* ~~8. The ways coloured purple on the said plan appear on the Definitive Map as FOOTPATHS.~~

* ~~9. The ways coloured by purple dashes on the said plan have been dedicated as FOOTPATHS.~~

* 10. No other ways over the land have been dedicated as highways.

* 11. The deposit shall comprise this statement and accompanying plan.

* Delete as applicable.

Signed (landowner) on behalf of Wheyfeed Ltd.

(Director)

Name (or landowner) Wheyfeed Ltd.

Address Radcliffe Road, Lamston, Nottingham NG2 6NR

Date 19th June 2003

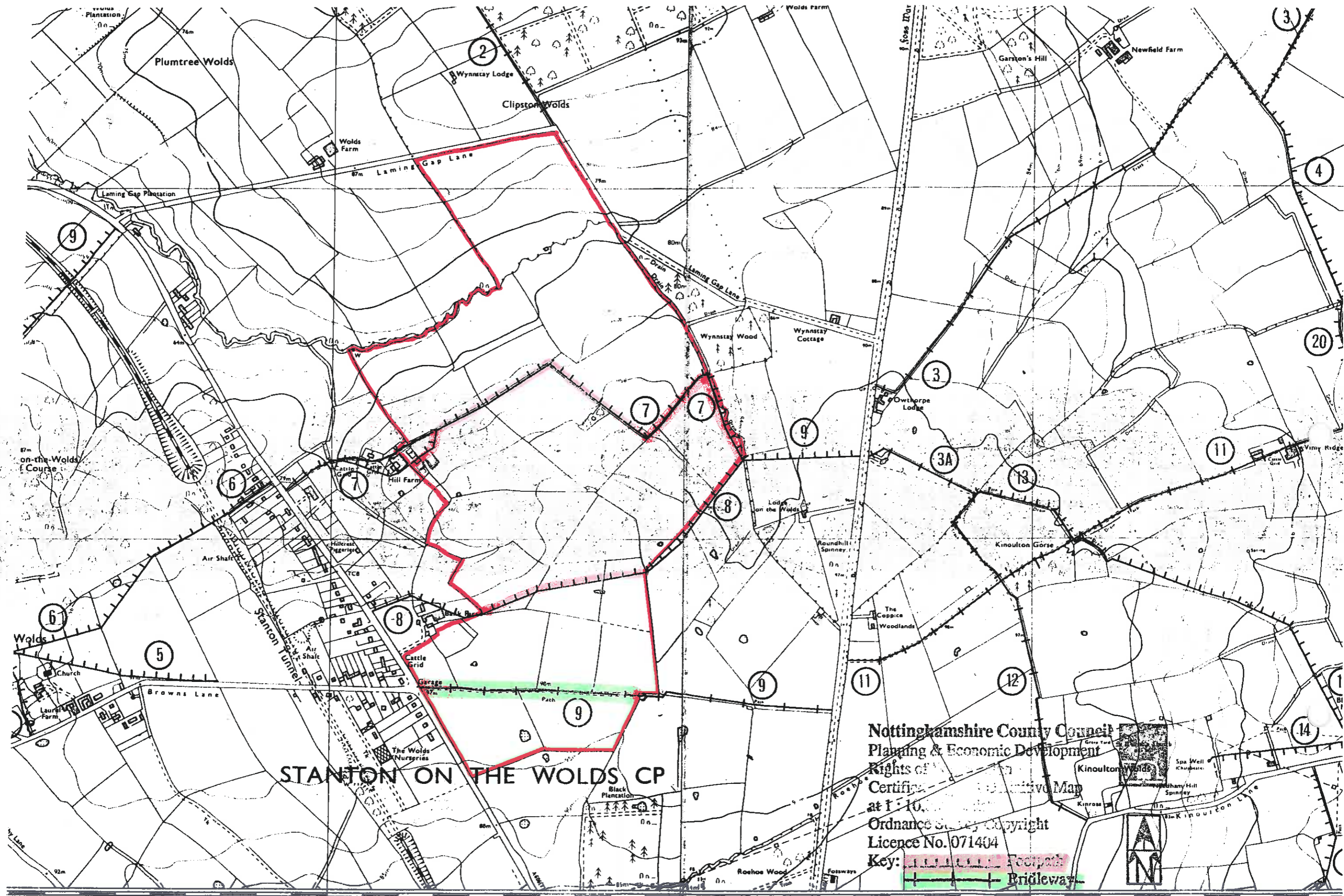
Signed (Witness)

Name (of witness) 52 Rectory Road

Address West Bridgford

Occupation Nottinge

Solicitor



STANTON ON THE WOLDS CP

LONG 64 01 W LONG 66 01 W WIDMERPOOL CP

Shire
 19th June 2003