

PSP.AT/RH40  
(0115) 977 4702  
angus.trundle@nottscc.gov.uk  
31 July 2009



Caroline Jarvis Chapter Clerk  
Minster Centre  
Church Street  
Southwell  
Nottinghamshire  
NG25 0HD

Dear Caroline

**NOTTINGHAMSHIRE COUNTY COUNCIL: DEPOSIT OF STATEMENT PLAN  
AND STATUTORY DECLARATION - SECTION 31(6) HIGHWAYS ACT 1980**  
**PARISH: SOUTHWELL**  
**NAME OF LANDOWNER: SOUTHWELL CATHEDRAL CHAPTER**  
**NAME OF PROPERTY: SACRISTER PREBEND**

I wish to acknowledge the receipt of your deposited Statement, Plan and Statutory Declaration on 30 July 2009.

The information contained in the Declaration will be held by this Authority as validation for the contents of the Statement and Plan. It will be necessary for you or your successors to renew the Statutory Declaration every ten years.

Any changes to your land holding or the rights of way information in your initial Statement and Plan should be notified to the Countryside Access Section, and should also be identified with a new Statutory Declaration covering a modified Statement and Plan.

Yours sincerely

Angus Trundle  
Definitive Map Officer

NOTTINGHAMSHIRE COUNTY COUNCIL

STATUTORY DECLARATION

SECTION 31 (6) OF THE HIGHWAYS ACT 1980

I Caroline Jarvis DO SOLEMNLY AND SINCERELY DECLARE as follows:

1. I am and have been since 1<sup>st</sup> February 1996 the Clerk to the Trustees owning the land known as Sacrista Prebend, delineated on the plan accompanying this declaration and thereon edged in red.

2. On 18<sup>th</sup> March 2009, I Caroline Jarvis deposited with Nottinghamshire County Council, being the appropriate Council, a statement accompanied by a plan delineating the property known as Sacrista Prebend by red edging which stated that there are no definitive or dedicated Rights of Way over the property.

3. With reference to 2 above, I Caroline Jarvis, confirm that there are no additional public ways over the land edged in red on the Plan and in the Statement dated 18<sup>th</sup> March 2009.

AND I MAKE this solemn declaration of the 28<sup>th</sup> day of July, 2009  
(month,year) conscientiously believing it to be true and by virtue of the Statutory Declarations Act 1835.

[Redacted signature area]

.....  
(Signed by Caroline Jarvis, Clerk and Trustee of Sacrista Prebend Retreat House)

declared at (address) Dunham House Westgate  
Southwell Nottingham

Before me [Redacted name]

CITIZENSHIP CLERK MASON

(~~Commissioner of Oaths or a Justice of the Peace or Solicitor~~)








NOTTINGHAMSHIRE COUNTY COUNCIL


DEPOSIT OF STATEMENT AND PLAN

SECTION 31 (6) OF THE HIGHWAYS ACT 1980

The Dean & Chapter  
of Southwell Cathedral are

1. ~~30m~~ and have been since 1/11/1996 [day, month, year] the owner within the meaning of the above section, of the land known as Sacrista Prebend [farm name, field no. etc] more particularly delineated on the attached plan accompanying this statement ..... and thereon edged red.
2. The aforementioned land lies in the Parishes/ Communities of SOUTHWELL and .....
3. ~~The ways coloured orange/ shown with a  line on the said plan appear on the Definitive Map as BYWAYS OPEN TO ALL TRAFFIC (B.O.A.T.s).\*~~
4. ~~The ways coloured by orange dashes on the said plan have been dedicated as BYWAYS OPEN TO ALL TRAFFIC (B.O.A.T.).\*~~
5. ~~The ways shown coloured blue/  on the said plan have been dedicated as RESTRICTED BYWAYS.\*~~
6. ~~The ways shown coloured by blue dashes on the said plan have been dedicated as RESTRICTED BYWAYS.\*~~
7. ~~The ways shown coloured by brown dashes/  on the said plan appear on the Definitive Map as ROADS USED AS PUBLIC PATHS (R.U.P.P.s).\*~~
8. ~~The ways shown coloured green/  on the said plan appear on the Definitive Map as BRIDLEWAYS.\*~~
9. ~~The ways shown coloured by green dashes on the said plan have been dedicated as BRIDLEWAYS.\*~~
10. ~~The shown ways coloured purple/  on the said plan appear on the Definitive Map as FOOTPATHS.\*~~
11. ~~The ways coloured by purple dashes on the said plan have been dedicated as FOOTPATHS.\*~~
12. No other ways over the land have been dedicated as highways.
13. The deposit shall comprise this statement and accompanying plan.

\*Delete as appropriate.

Signed <sup>pp</sup> (landowner) 

Name (of landowner) SOUTHWELL CATHEDRAL CHAPTER

Address Minster office, Church Street, Southwell, Notts NG25 0HD

Date 29/7/09

Signed (Witness) 

Name (of witness) CHRISTOPHER CHARLES HEDSON  
Durham House

Address Westgate Southwell  
Nottingham

Occupation Solicitor

This is the plan returned to in the Statutory Declaration of CAROLINE JEFFREYS made October 2009

Map 28 out of 7  
July 2009

Survey.



Nottinghamshire  
County Council

Scale 1:2500

Produced by: a trundle

Date: 18/03/2009

This map is reproduced from Ordnance Survey materials with the permission of Ordnance Survey on behalf of the Controller of Her Majesty's Stationary Office. Crown Copyrights. Unauthorised reproduction infringes Crown Copyright and may lead to prosecution or civil proceedings. (Nottinghamshire County Council) (100019713), 2009



**NOT DEFINITIVE**

Queries about path alignment should be made to the Definitive Map Team on 0115 9773708.

Public Rights of Way:

- Footpath
- |-|- Bridleway
- > Byway Open to All Traffic
- RB ---> Restricted Byway

